

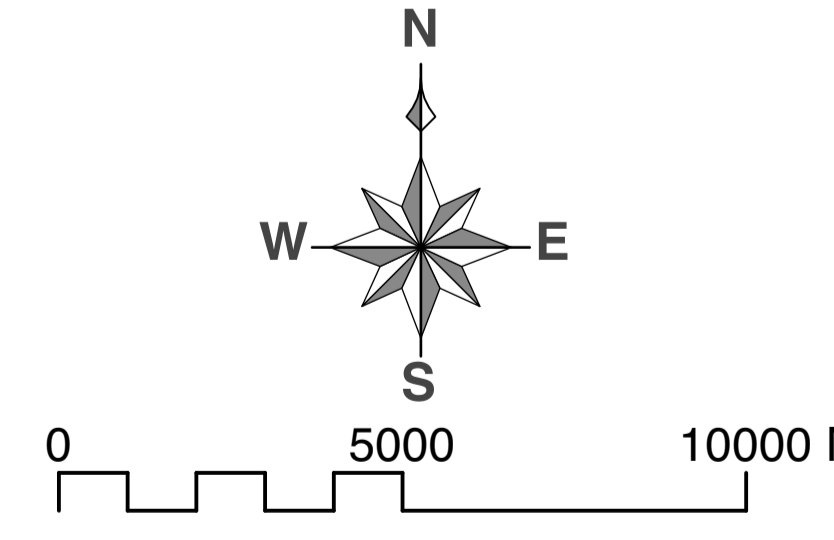


**CENTRAL COAST COUNCIL**  
 Council Community Land  
 Plan of Management 2024  
 Category Mapping

**Key Map**

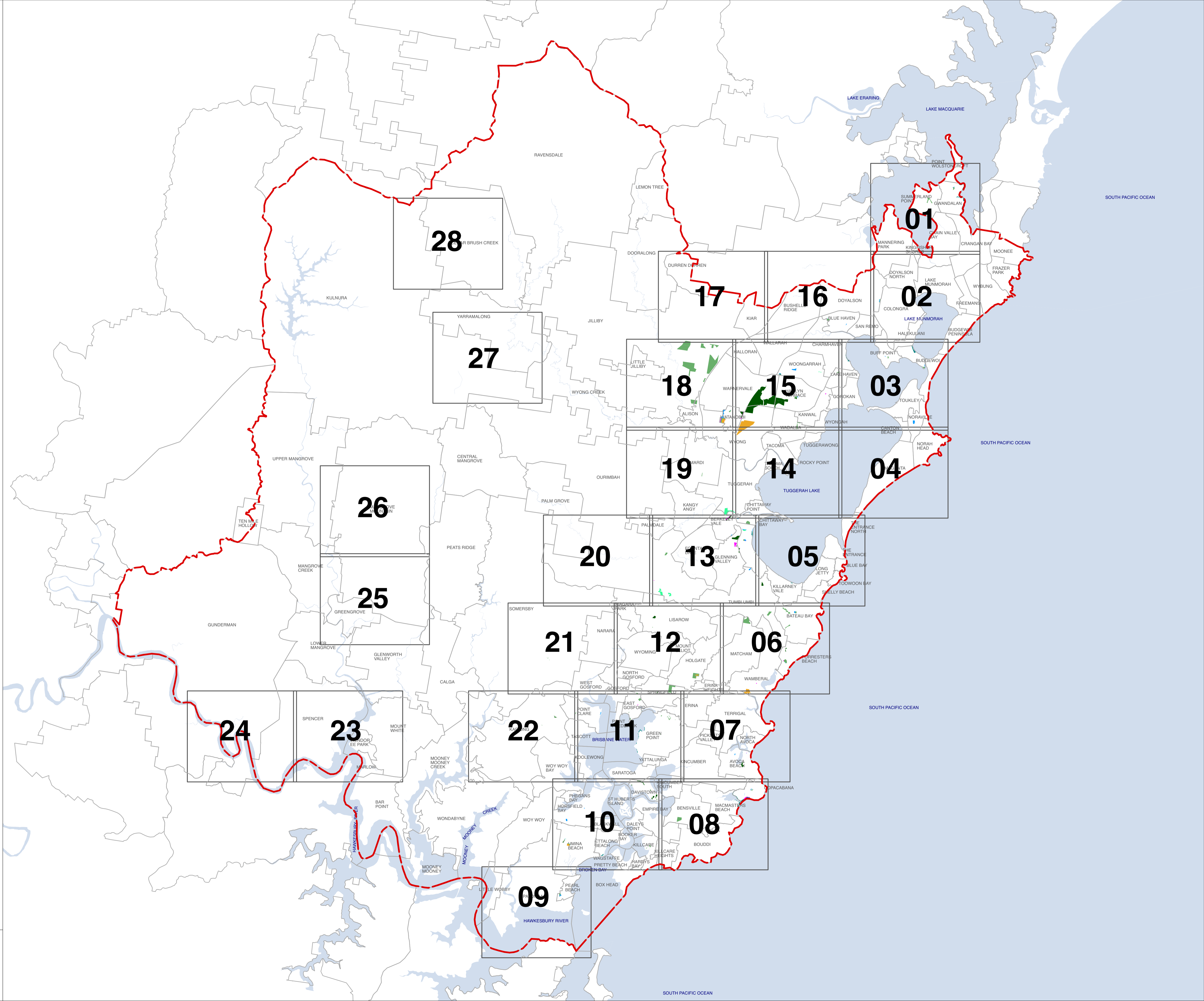
**NOTES:**  
 1. Addresses are provided for multi-category sites only  
 2. Address shown is for location / identification only, each multi-category site may have one or more addresses  
 3. Where there is a discrepancy between the Land Schedule and the Mapping the Land Schedule shall prevail

- Land Category**
- Natural Area - Bushland
  - Natural Area - Escarpment
  - Natural Area - Foreshore
  - Natural Area - Watercourse
  - Natural Area - Wetland
  - Park
  - General Community Use
  - Sportsground
  - Culture significant
  - Cadastre
  - Suburb



*DISCLAIMER: These maps have been compiled from various sources and the publisher and/or contributors accept no responsibility for any injury, loss or damage arising from the use, error or any omission therein. No part of this map may be reproduced without prior written permission. ©2022 Central Coast Council, All Rights Reserved.*

Date: 24/05/2024  
 Issue: 2  
 Provided for: Central Coast Council  
 Projection: GDA\_1994\_Transverse\_Mercator,  
 GCS\_GDA\_1994





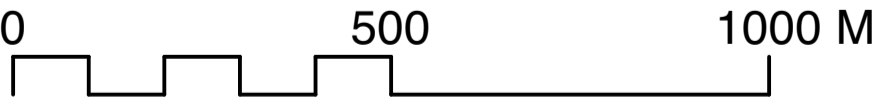
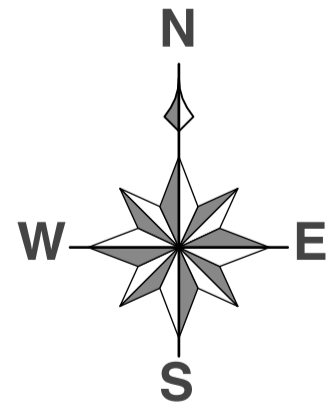
CENTRAL COAST COUNCIL  
 Council Community Land  
 Plan of Management 2024  
 Category Mapping

Map Tile 01

**NOTES:**  
 1. Addresses are provided for multi-category sites only  
 2. Address shown is for location / identification only, each multi-category site may have one or more addresses  
 3. Where there is a discrepancy between the Land Schedule and the Mapping the Land Schedule shall prevail

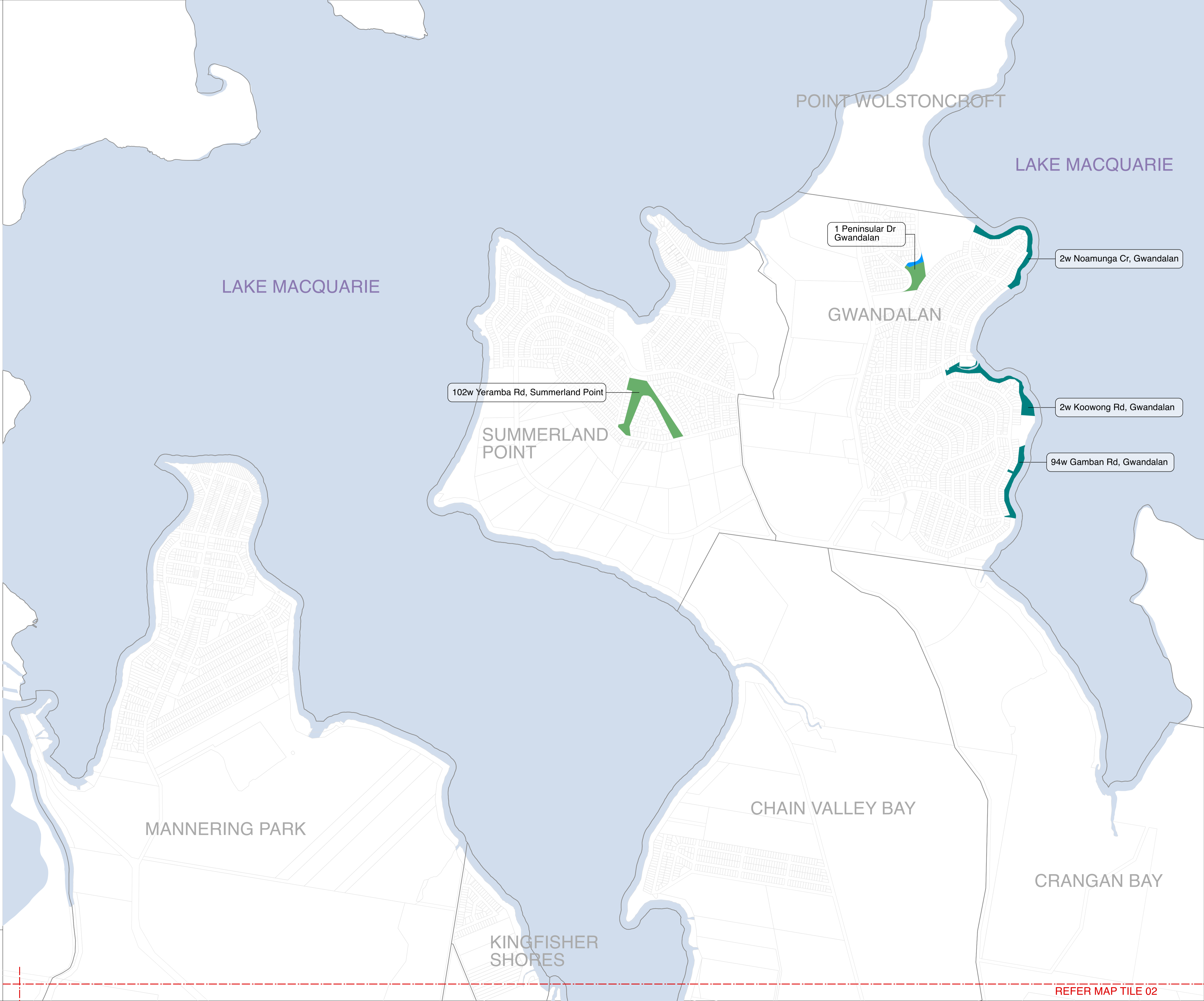
**Land Category**

	Natural Area - Bushland
	Natural Area - Escarpment
	Natural Area - Foreshore
	Natural Area - Watercourse
	Natural Area - Wetland
	Park
	General Community Use
	Sportsground
	Culture significant
	Cadastre
	Suburb



*DISCLAIMER: These maps have been compiled from various sources and the publisher and/or contributors accept no responsibility for any injury, loss or damage arising from the use, error or any omission therein. No part of this map may be reproduced without prior written permission. ©2022 Central Coast Council, All Rights Reserved.*

Date: 24/05/2024  
 Issue: 2  
 Provided for: Central Coast Council  
 Projection: GDA\_1994\_Transverse\_Mercator,  
 GCS\_GDA\_1994



1 Peninsular Dr  
 Gwandalan

2w Noamunga Cr, Gwandalan

102w Yeramba Rd, Summerland Point

2w Koowong Rd, Gwandalan

94w Gamban Rd, Gwandalan


REFER MAP TILE 02

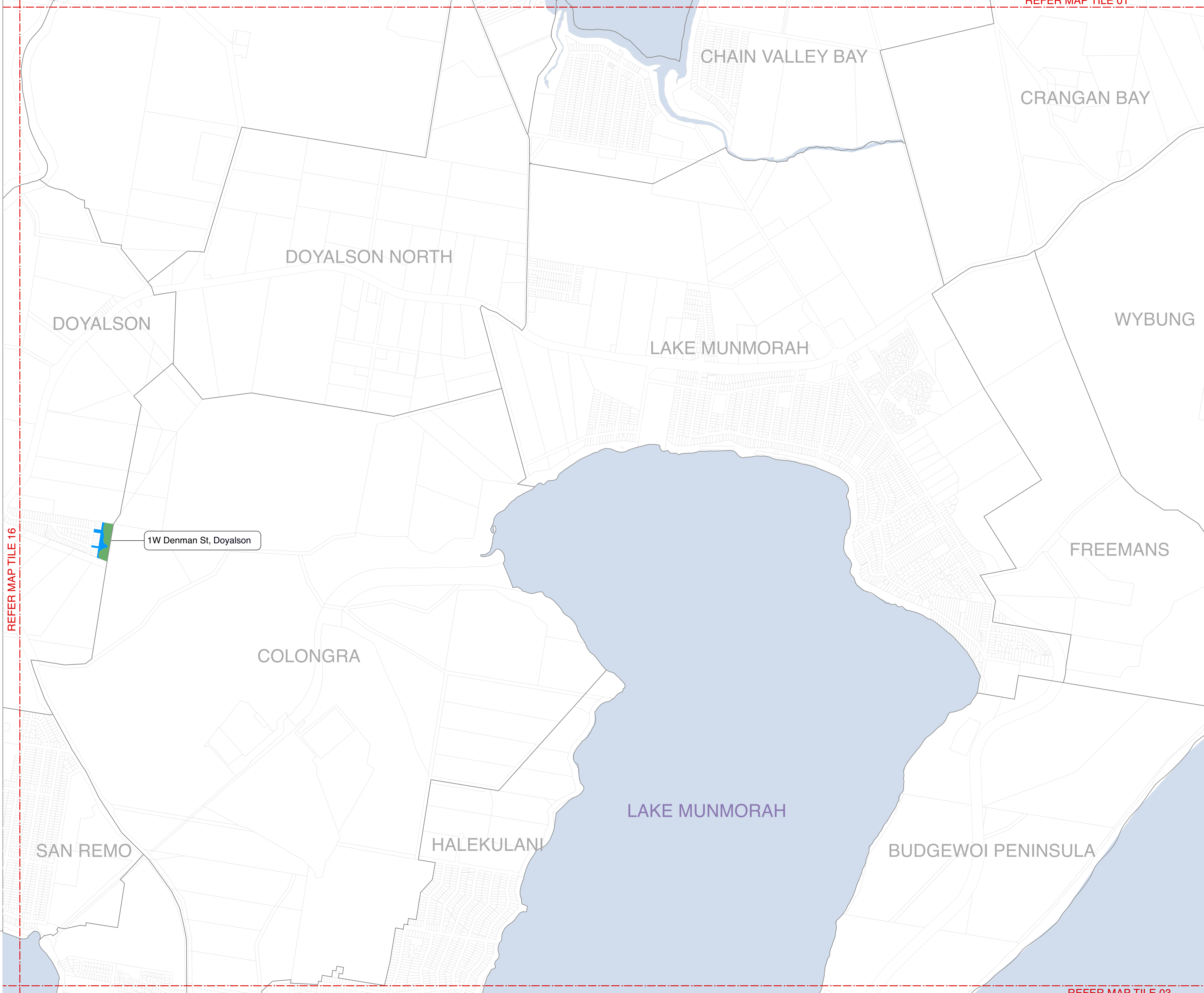


CENTRAL COAST COUNCIL  
Council Community Land  
Plan of Management 2024  
Category Mapping

Map Tile 02

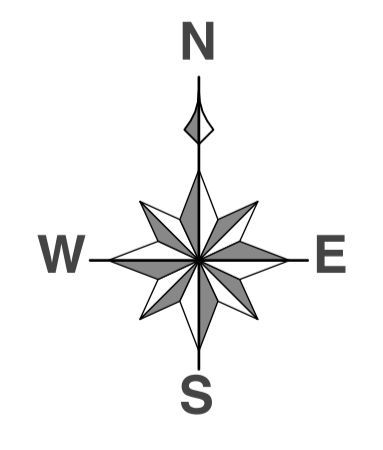
**NOTES:**  
1. Addresses are provided for multi-category sites only  
2. Address shown is for location / identification only, each multi-category site may have one or more addresses  
3. Where there is a discrepancy between the Land Schedule and the Mapping the Land Schedule shall prevail

- Land Category**
-  Natural Area - Bushland
  -  Natural Area - Escarpment
  -  Natural Area - Foreshore
  -  Natural Area - Watercourse
  -  Natural Area - Wetland
  -  Park
  -  General Community Use
  -  Sportsground
  -  Culture significant
  -  Cadastre
  -  Suburb



REFER MAP TILE 16

1W Denman St, Doyalson



0 500 1000 M

*DISCLAIMER: These maps have been compiled from various sources and the publisher and/or contributors accept no responsibility for any injury, loss or damage arising from the use, error or any omission therein. No part of this map may be reproduced without prior written permission. ©2022 Central Coast Council, All Rights Reserved.*

Date: 24/05/2024  
Issue: 2  
Provided for: Central Coast Council  
Projection: GDA\_1994\_Transverse\_Mercator,  
GCS\_GDA\_1994



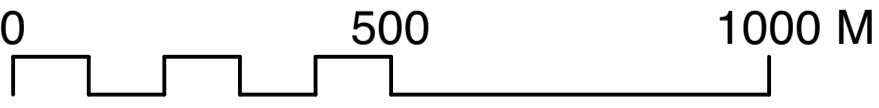
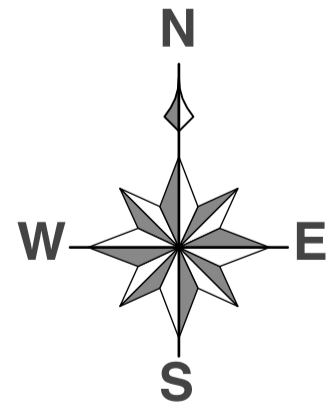
**CENTRAL COAST COUNCIL**  
 Council Community Land  
 Plan of Management 2024  
 Category Mapping

**Map Tile 03**

**NOTES:**  
 1. Addresses are provided for multi-category sites only  
 2. Address shown is for location / identification only, each multi-category site may have one or more addresses  
 3. Where there is a discrepancy between the Land Schedule and the Mapping the Land Schedule shall prevail

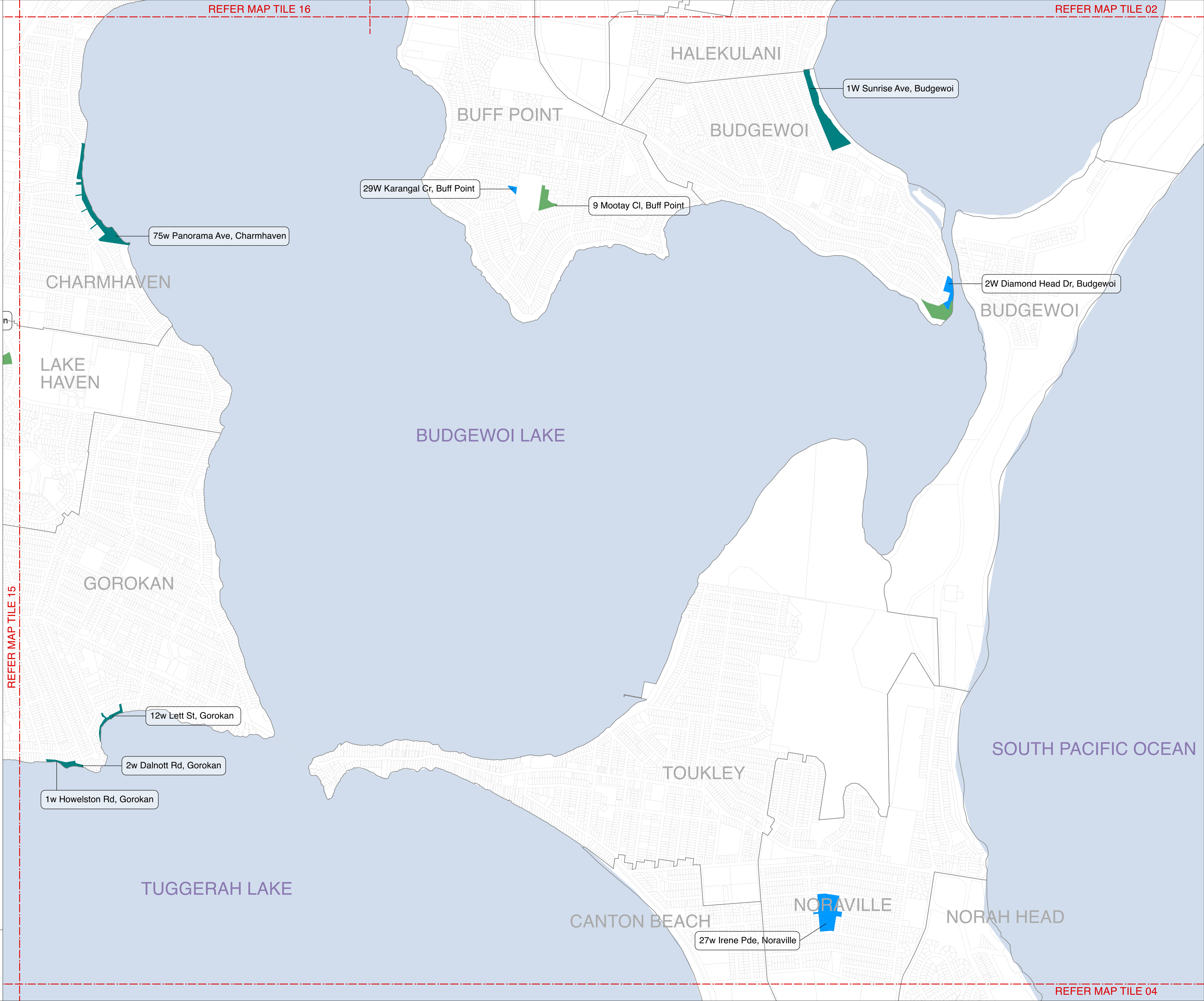
**Land Category**

	Natural Area - Bushland
	Natural Area - Escarpment
	Natural Area - Foreshore
	Natural Area - Watercourse
	Natural Area - Wetland
	Park
	General Community Use
	Sportsground
	Culture significant
	Cadastral
	Suburb



*DISCLAIMER: These maps have been compiled from various sources and the publisher and/or contributors accept no responsibility for any injury, loss or damage arising from the use, error or any omission therein. No part of this map may be reproduced without prior written permission. ©2022 Central Coast Council, All Rights Reserved.*

Date: 24/05/2024  
 Issue: 2  
 Provided for: Central Coast Council  
 Projection: GDA\_1994\_Transverse\_Mercator,  
 GCS\_GDA\_1994





REFER MAP TILE 03

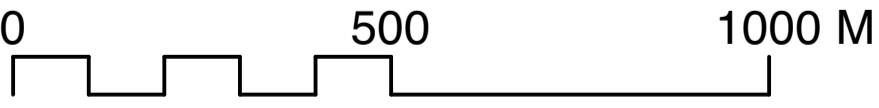
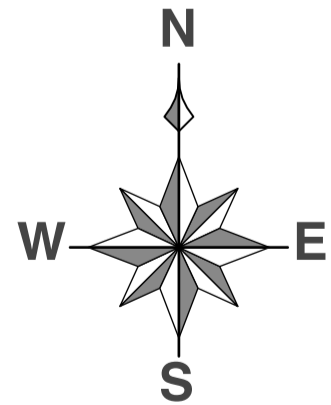
CENTRAL COAST COUNCIL  
Council Community Land  
Plan of Management 2024  
Category Mapping

Map Tile 04

**NOTES:**  
1. Addresses are provided for multi-category sites only  
2. Address shown is for location / identification only, each multi-category site may have one or more addresses  
3. Where there is a discrepancy between the Land Schedule and the Mapping the Land Schedule shall prevail

**Land Category**

	Natural Area - Bushland
	Natural Area - Escarpment
	Natural Area - Foreshore
	Natural Area - Watercourse
	Natural Area - Wetland
	Park
	General Community Use
	Sportsground
	Culture significant
	Cadastre
	Suburb

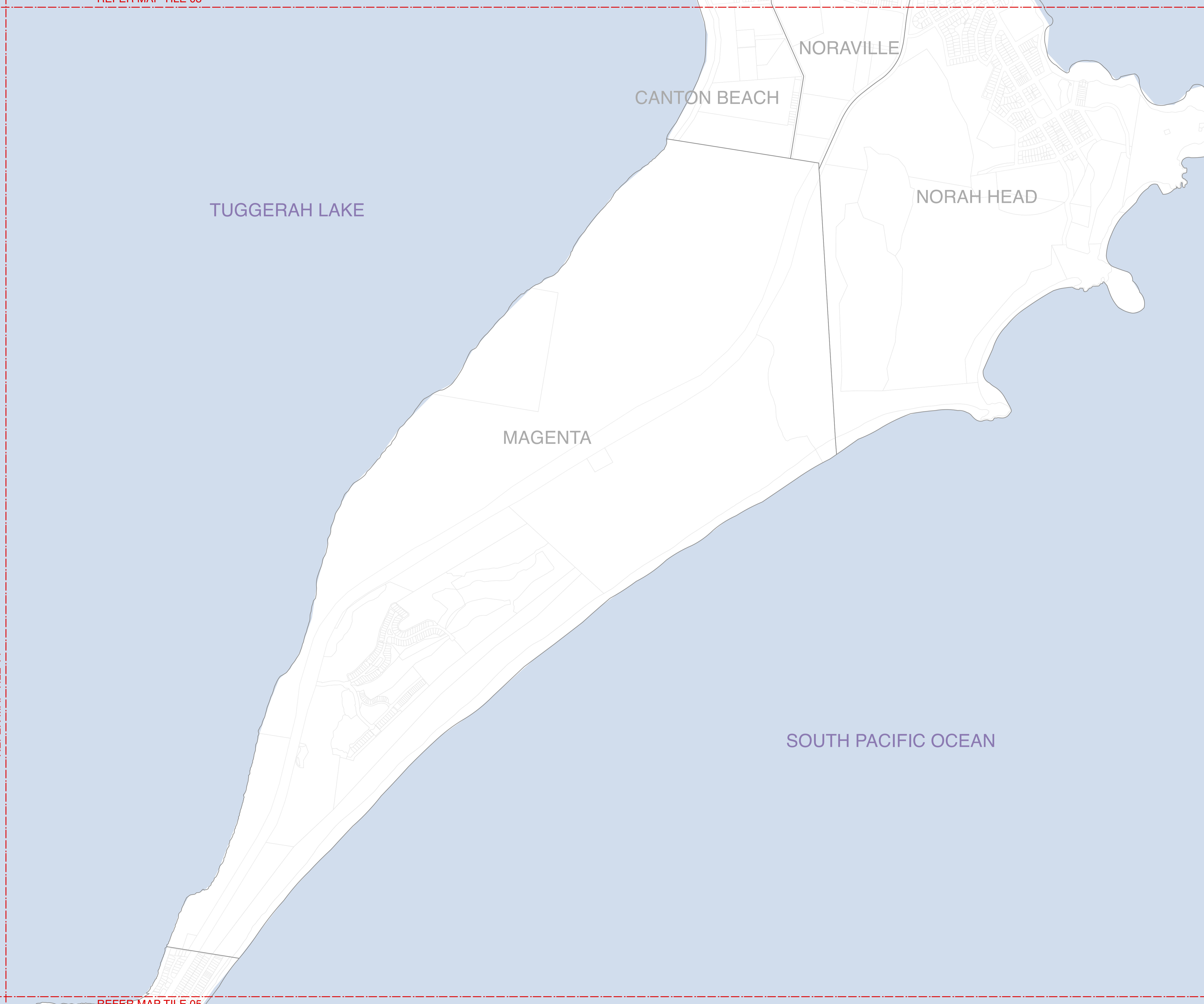


*DISCLAIMER: These maps have been compiled from various sources and the publisher and/or contributors accept no responsibility for any injury, loss or damage arising from the use, error or any omission therein. No part of this map may be reproduced without prior written permission. ©2022 Central Coast Council, All Rights Reserved.*

Date: 24/05/2024  
Issue: 2  
Provided for: Central Coast Council  
Projection: GDA\_1994\_Transverse\_Mercator,  
GCS\_GDA\_1994

REFER MAP TILE 14

REFER MAP TILE 05





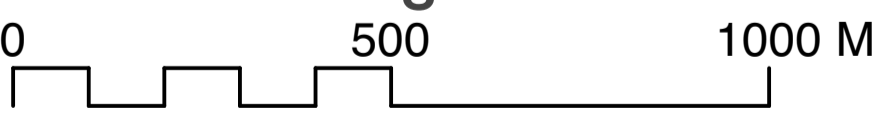
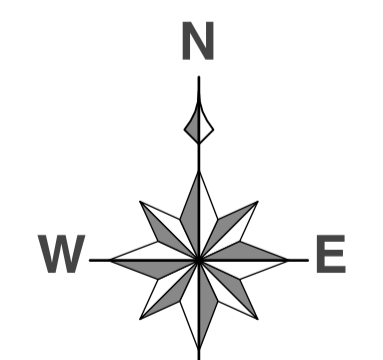
CENTRAL COAST COUNCIL  
Council Community Land  
Plan of Management 2024  
Category Mapping

Map Tile 05

**NOTES:**  
1. Addresses are provided for multi-category sites only  
2. Address shown is for location / identification only, each multi-category site may have one or more addresses  
3. Where there is a discrepancy between the Land Schedule and the Mapping the Land Schedule shall prevail

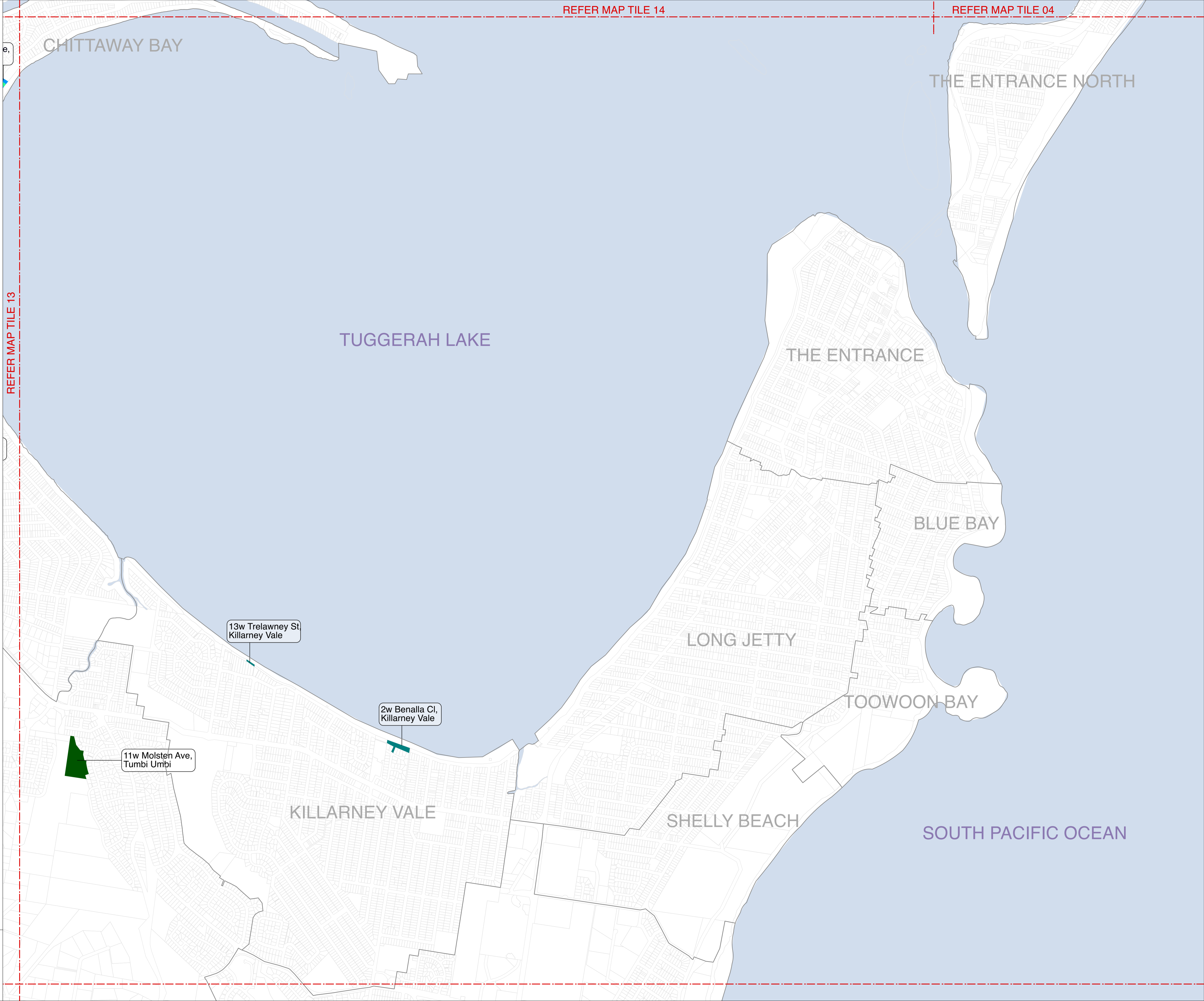
**Land Category**

	Natural Area - Bushland
	Natural Area - Escarpment
	Natural Area - Foreshore
	Natural Area - Watercourse
	Natural Area - Wetland
	Park
	General Community Use
	Sportsground
	Culture significant
	Cadastral
	Suburb



**DISCLAIMER:** These maps have been compiled from various sources and the publisher and/or contributors accept no responsibility for any injury, loss or damage arising from the use, error or any omission therein. No part of this map may be reproduced without prior written permission. ©2022 Central Coast Council, All Rights Reserved.

Date: 24/05/2024  
Issue: 2  
Provided for: Central Coast Council  
Projection: GDA\_1994\_Transverse\_Mercator,  
GCS\_GDA\_1994





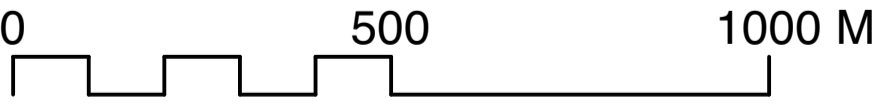
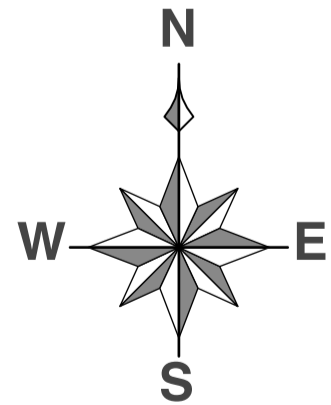
**CENTRAL COAST COUNCIL**  
**Council Community Land**  
**Plan of Management 2024**  
**Category Mapping**

**Map Tile 06**

- NOTES:**
1. Addresses are provided for multi-category sites only
  2. Address shown is for location / identification only, each multi-category site may have one or more addresses
  3. Where there is a discrepancy between the Land Schedule and the Mapping the Land Schedule shall prevail

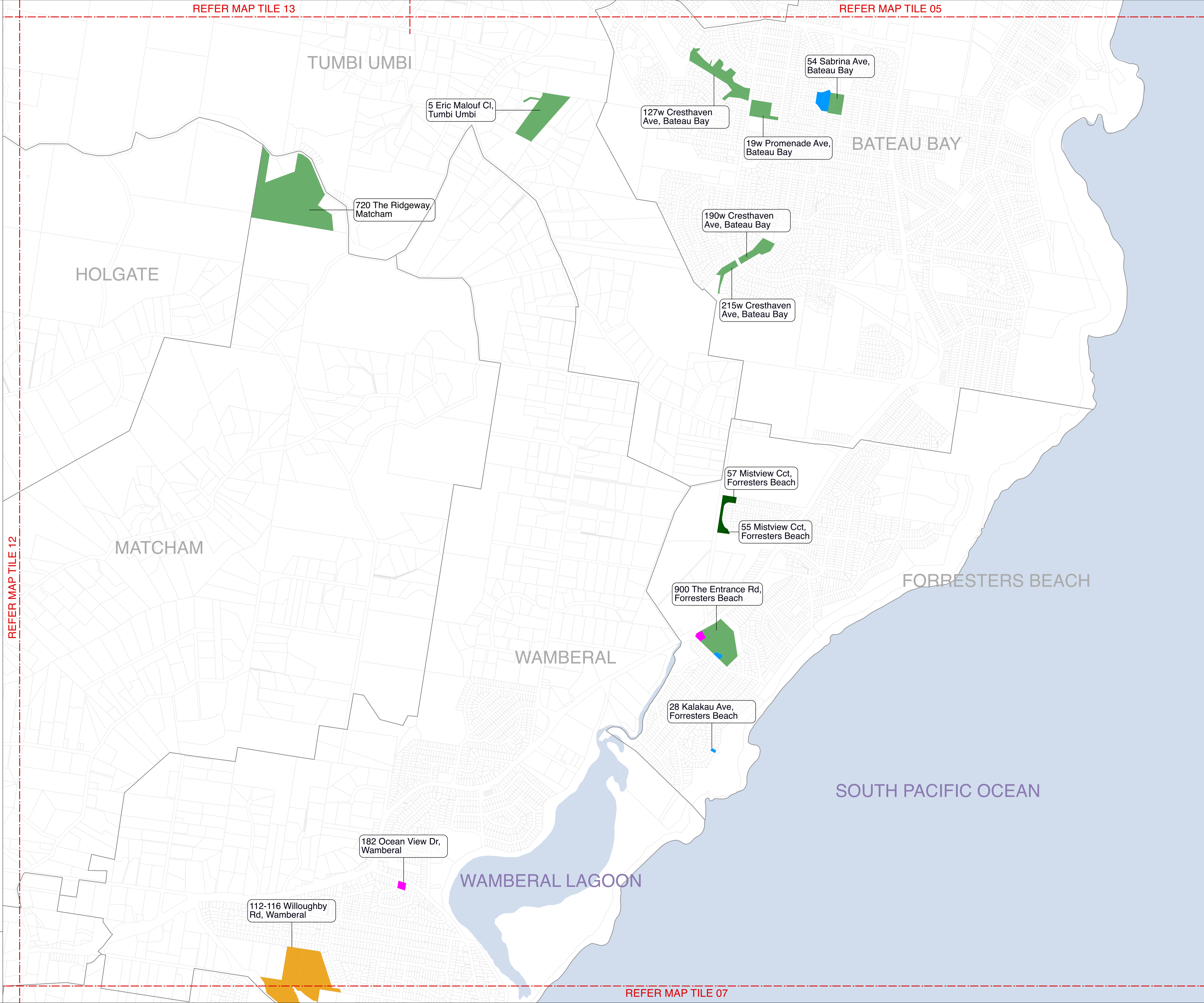
**Land Category**

	Natural Area - Bushland
	Natural Area - Escarpment
	Natural Area - Foreshore
	Natural Area - Watercourse
	Natural Area - Wetland
	Park
	General Community Use
	Sportsground
	Culture significant
	Cadastre
	Suburb



*DISCLAIMER: These maps have been compiled from various sources and the publisher and/or contributors accept no responsibility for any injury, loss or damage arising from the use, error or any omission therein. No part of this map may be reproduced without prior written permission. ©2022 Central Coast Council, All Rights Reserved.*

Date: 24/05/2024  
 Issue: 2  
 Provided for: Central Coast Council  
 Projection: GDA\_1994\_Transverse\_Mercator,  
 GCS\_GDA\_1994



REFER MAP TILE 13

REFER MAP TILE 05

REFER MAP TILE 12

REFER MAP TILE 07



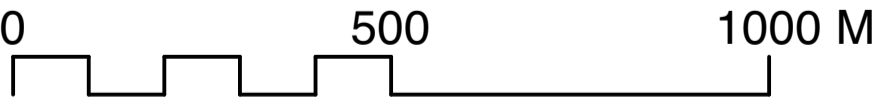
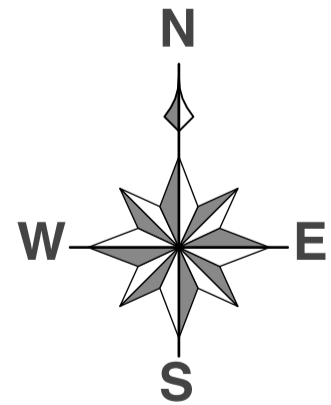
**CENTRAL COAST COUNCIL**  
 Council Community Land  
 Plan of Management 2024  
 Category Mapping

**Map Tile 07**

**NOTES:**  
 1. Addresses are provided for multi-category sites only  
 2. Address shown is for location / identification only, each multi-category site may have one or more addresses  
 3. Where there is a discrepancy between the Land Schedule and the Mapping the Land Schedule shall prevail

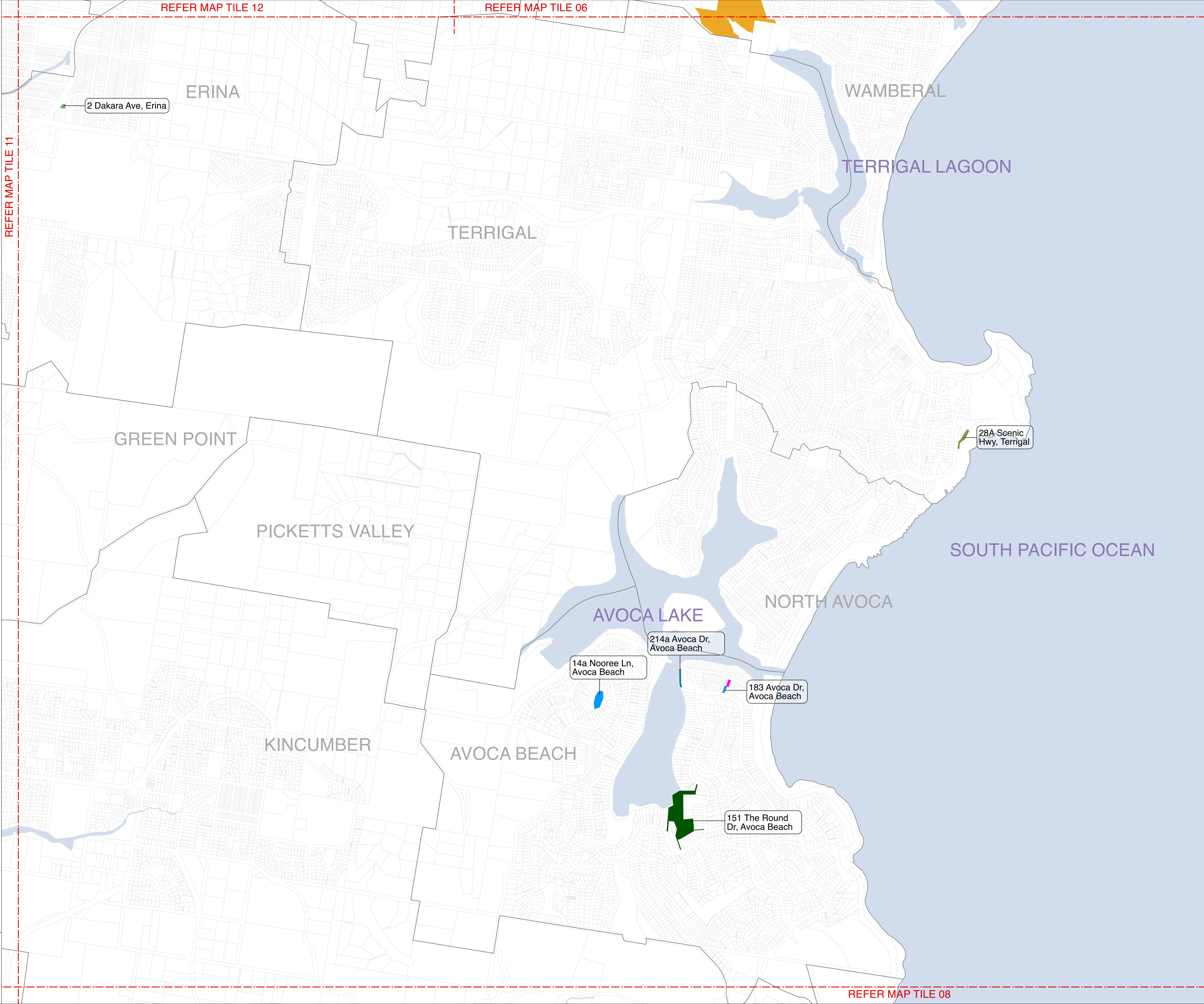
**Land Category**

	Natural Area - Bushland
	Natural Area - Escarpment
	Natural Area - Foreshore
	Natural Area - Watercourse
	Natural Area - Wetland
	Park
	General Community Use
	Sportsground
	Culture significant
	Cadastral
	Suburb



*DISCLAIMER: These maps have been compiled from various sources and the publisher and/or contributors accept no responsibility for any injury, loss or damage arising from the use, error or any omission therein. No part of this map may be reproduced without prior written permission. ©2022 Central Coast Council, All Rights Reserved.*

Date: 24/05/2024  
 Issue: 2  
 Provided for: Central Coast Council  
 Projection: GDA\_1994\_Transverse\_Mercator,  
 GCS\_GDA\_1994



REFER MAP TILE 08





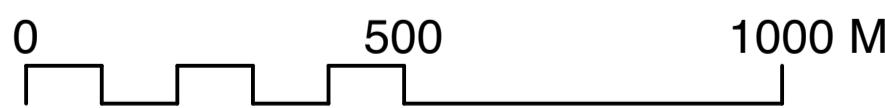
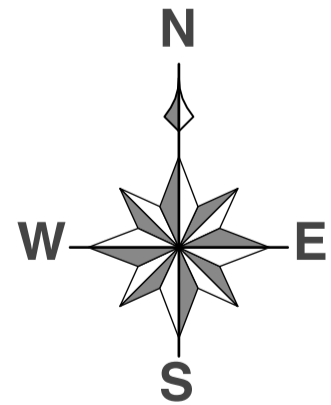
**CENTRAL COAST COUNCIL**  
 Council Community Land  
 Plan of Management 2024  
 Category Mapping

**Map Tile 08**

- NOTES:**
1. Addresses are provided for multi-category sites only
  2. Address shown is for location / identification only, each multi-category site may have one or more addresses
  3. Where there is a discrepancy between the Land Schedule and the Mapping the Land Schedule shall prevail

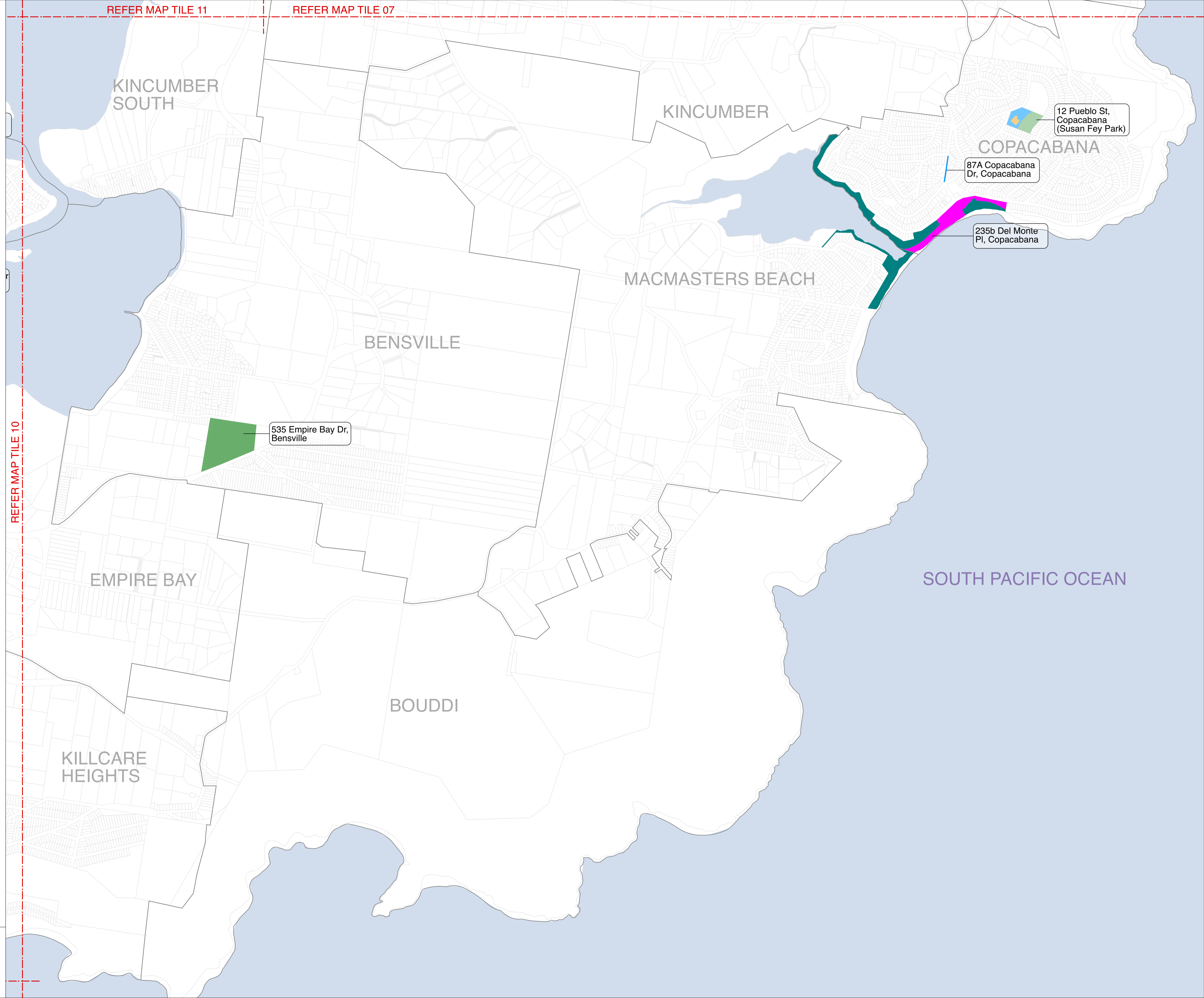
**Land Category**

-  Natural Area - Bushland
-  Natural Area - Escarpment
-  Natural Area - Foreshore
-  Natural Area - Watercourse
-  Natural Area - Wetland
-  Park
-  General Community Use
-  Sportsground
-  Culture significant
-  Cadastre
-  Suburb



*DISCLAIMER: These maps have been compiled from various sources and the publisher and/or contributors accept no responsibility for any injury, loss or damage arising from the use, error or any omission therein. No part of this map may be reproduced without prior written permission. ©2022 Central Coast Council, All Rights Reserved.*

Date: 24/05/2024  
 Issue: 2  
 Provided for: Central Coast Council  
 Projection: GDA\_1994\_Transverse\_Mercator,  
 GCS\_GDA\_1994



REFER MAP TILE 11

REFER MAP TILE 07

REFER MAP TILE 10

12 Pueblo St,  
 Copacabana  
 (Susan Fey Park)

87A Copacabana  
 Dr, Copacabana

235b Del Monte  
 Pl, Copacabana

535 Empire Bay Dr,  
 Bensville



REFER MAP TILE 10

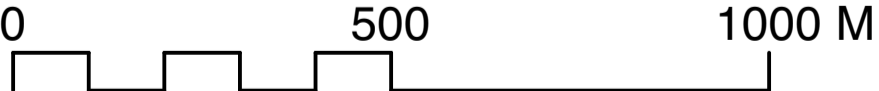
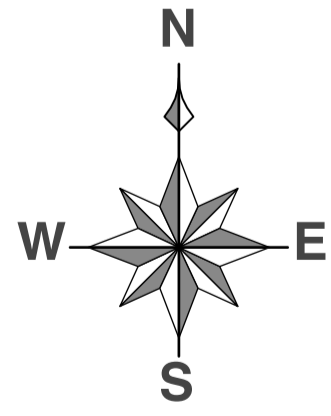
CENTRAL COAST COUNCIL  
Council Community Land  
Plan of Management 2024  
Category Mapping

Map Tile 09

**NOTES:**  
1. Addresses are provided for multi-category sites only  
2. Address shown is for location / identification only, each multi-category site may have one or more addresses  
3. Where there is a discrepancy between the Land Schedule and the Mapping the Land Schedule shall prevail

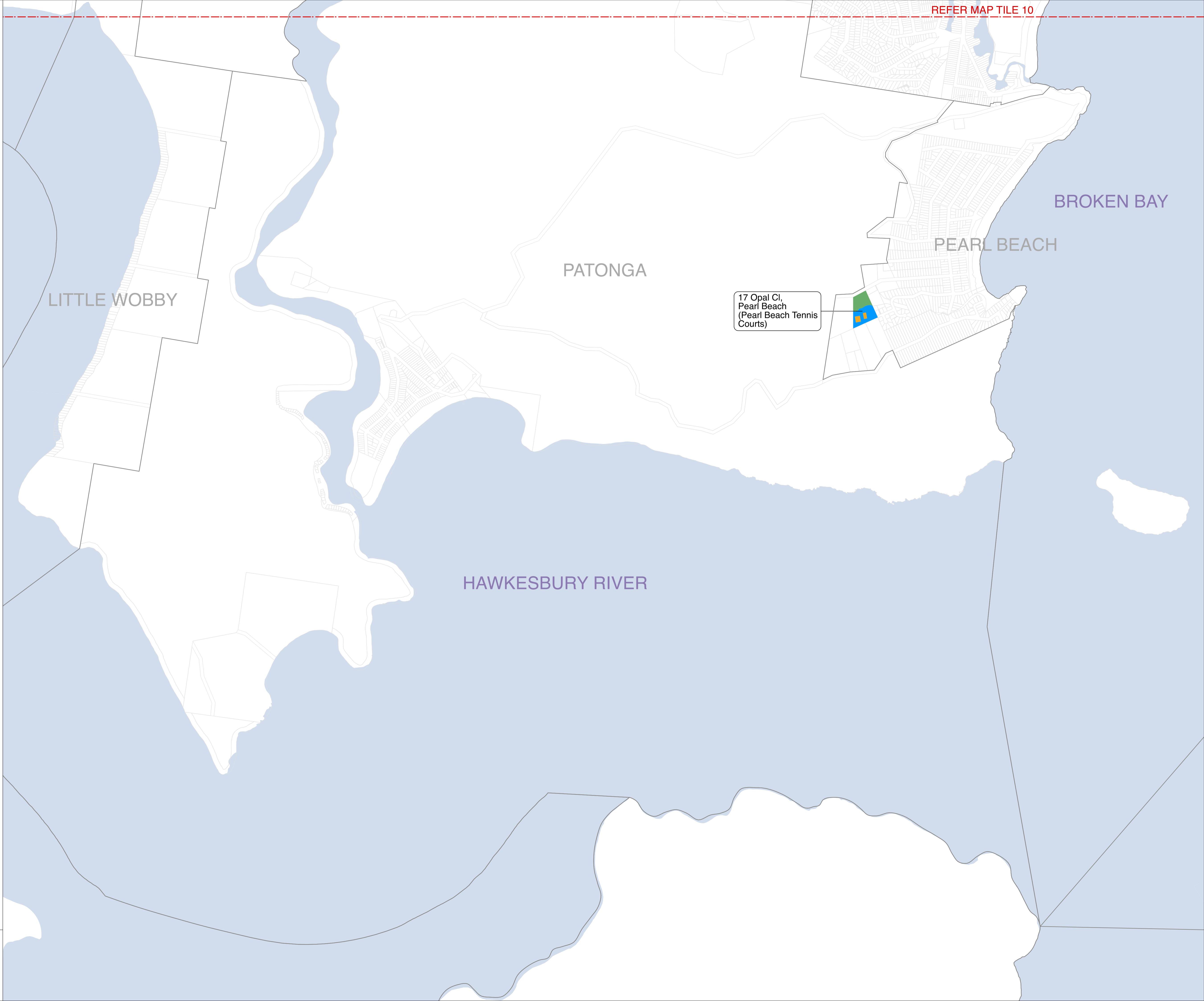
**Land Category**

	Natural Area - Bushland
	Natural Area - Escarpment
	Natural Area - Foreshore
	Natural Area - Watercourse
	Natural Area - Wetland
	Park
	General Community Use
	Sportsground
	Culture significant
	Cadastre
	Suburb



*DISCLAIMER: These maps have been compiled from various sources and the publisher and/or contributors accept no responsibility for any injury, loss or damage arising from the use, error or any omission therein. No part of this map may be reproduced without prior written permission. ©2022 Central Coast Council, All Rights Reserved.*

Date: 24/05/2024  
Issue: 2  
Provided for: Central Coast Council  
Projection: GDA\_1994\_Transverse\_Mercator,  
GCS\_GDA\_1994



17 Opal Ct,  
Pearl Beach  
(Pearl Beach Tennis  
Courts)



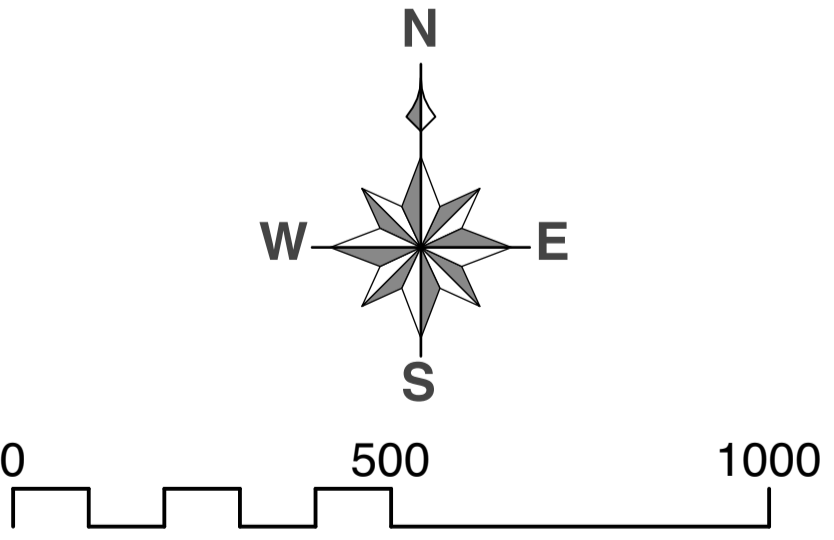
**CENTRAL COAST COUNCIL**  
 Council Community Land  
 Plan of Management 2024  
 Category Mapping

**Map Tile 10**

**NOTES:**  
 1. Addresses are provided for multi-category sites only  
 2. Address shown is for location / identification only, each multi-category site may have one or more addresses  
 3. Where there is a discrepancy between the Land Schedule and the Mapping the Land Schedule shall prevail

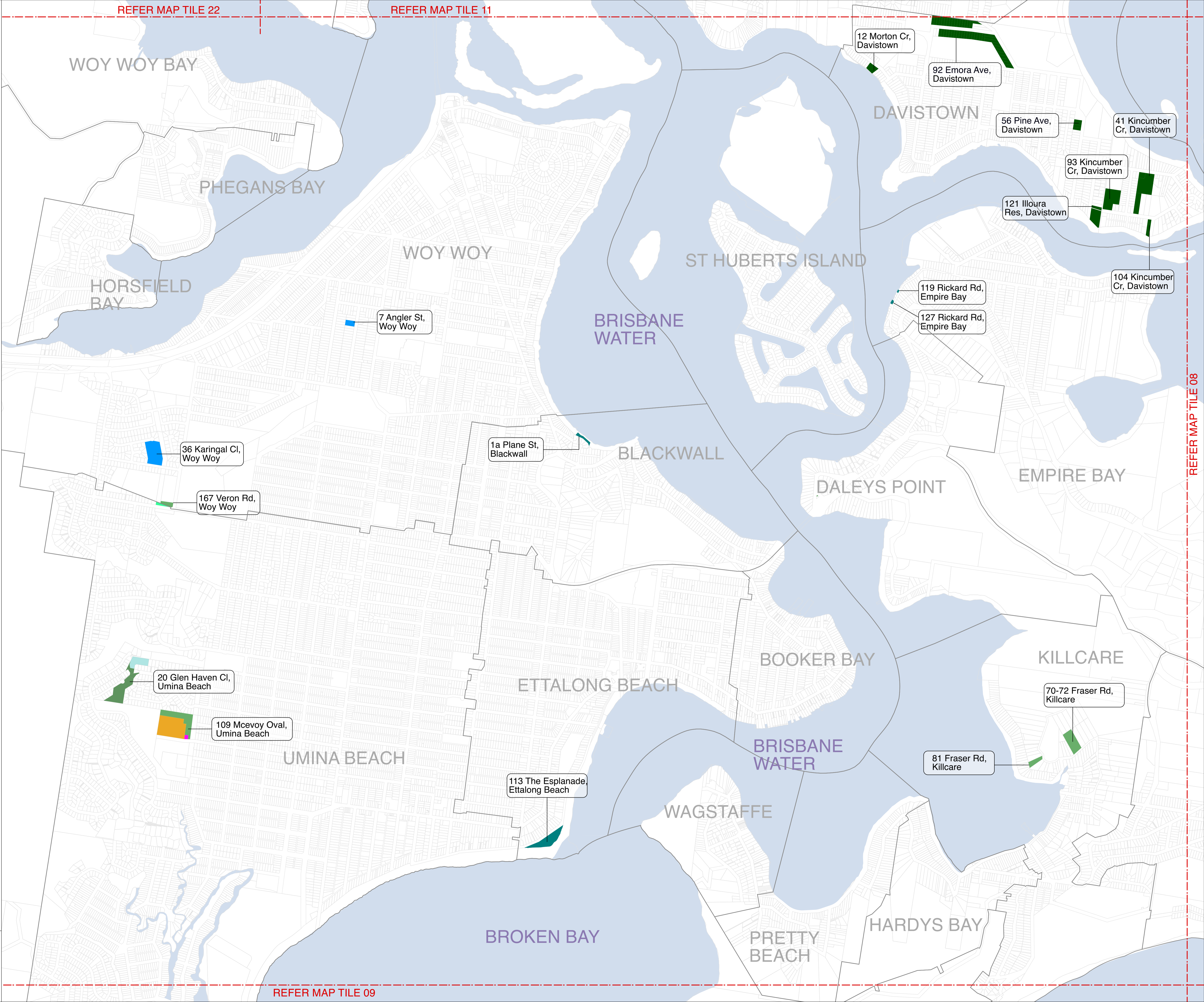
**Land Category**

	Natural Area - Bushland
	Natural Area - Escarpment
	Natural Area - Foreshore
	Natural Area - Watercourse
	Natural Area - Wetland
	Park
	General Community Use
	Sportsground
	Culture significant
	Cadastral
	Suburb



**DISCLAIMER:** These maps have been compiled from various sources and the publisher and/or contributors accept no responsibility for any injury, loss or damage arising from the use, error or any omission therein. No part of this map may be reproduced without prior written permission. ©2022 Central Coast Council, All Rights Reserved.

Date: 24/05/2024  
 Issue: 2  
 Provided for: Central Coast Council  
 Projection: GDA\_1994\_Transverse\_Mercator,  
 GCS\_GDA\_1994



REFER MAP TILE 22

REFER MAP TILE 11

REFER MAP TILE 09

REFER MAP TILE 08



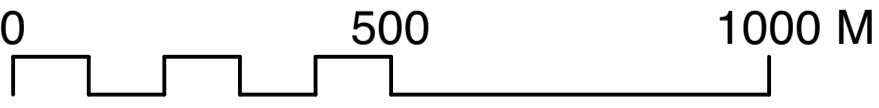
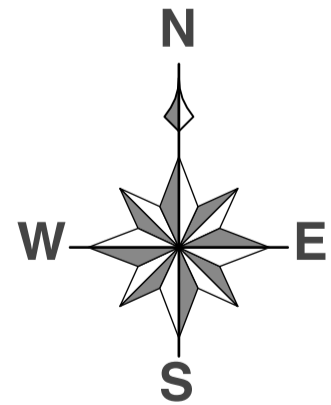
CENTRAL COAST COUNCIL  
Council Community Land  
Plan of Management 2024  
Category Mapping

Map Tile 11

**NOTES:**  
1. Addresses are provided for multi-category sites only  
2. Address shown is for location / identification only, each multi-category site may have one or more addresses  
3. Where there is a discrepancy between the Land Schedule and the Mapping the Land Schedule shall prevail

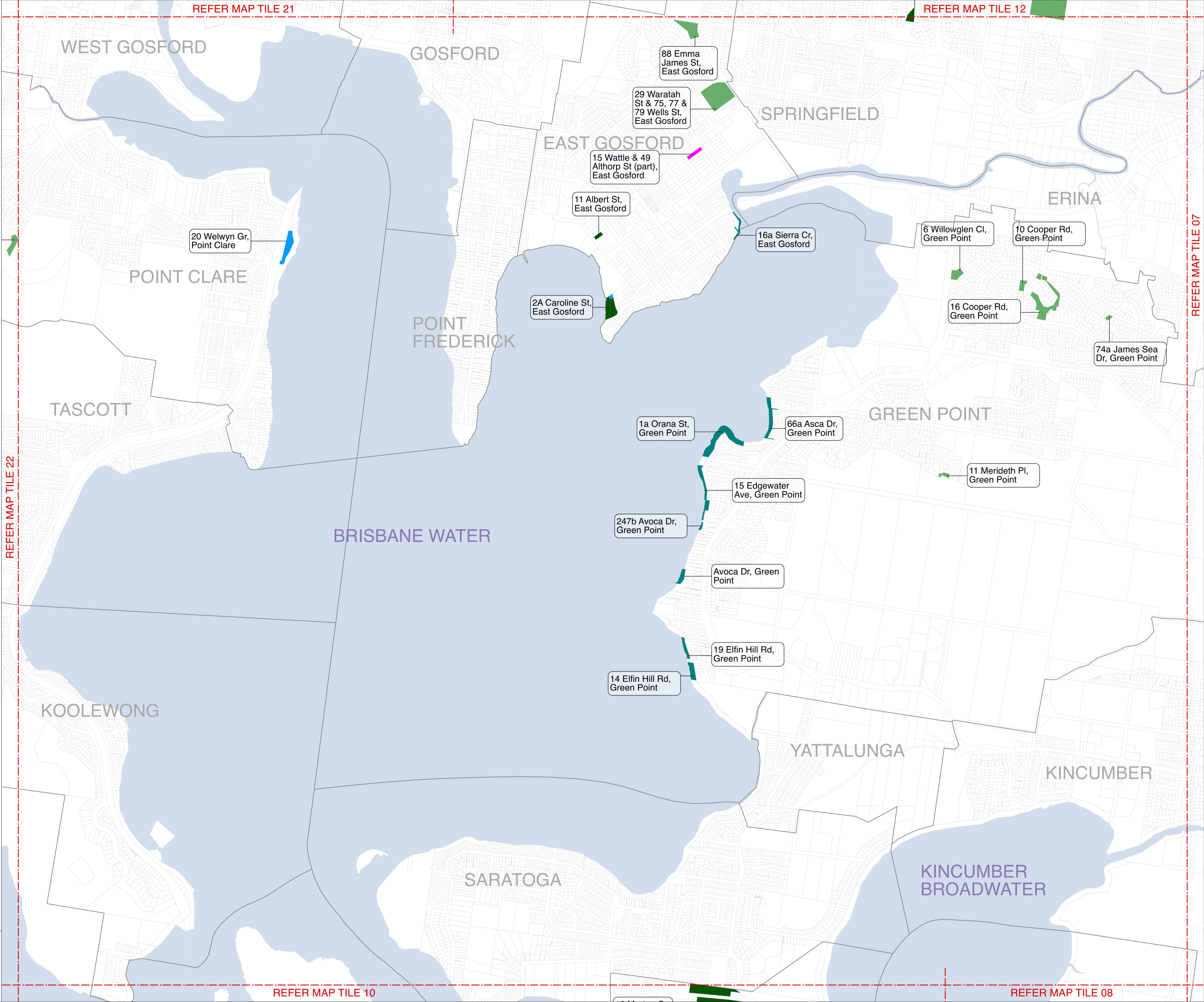
**Land Category**

	Natural Area - Bushland
	Natural Area - Escarpment
	Natural Area - Foreshore
	Natural Area - Watercourse
	Natural Area - Wetland
	Park
	General Community Use
	Sportsground
	Culture significant
	Cadastre
	Suburb



**DISCLAIMER:** These maps have been compiled from various sources and the publisher and/or contributors accept no responsibility for any injury, loss or damage arising from the use, error or any omission therein. No part of this map may be reproduced without prior written permission. ©2022 Central Coast Council, All Rights Reserved.

Date: 24/05/2024  
Issue: 2  
Provided for: Central Coast Council  
Projection: GDA\_1994\_Transverse\_Mercator,  
GCS\_GDA\_1994



REFER MAP TILE 22

REFER MAP TILE 21

REFER MAP TILE 12

REFER MAP TILE 10

REFER MAP TILE 08

REFER MAP TILE 07




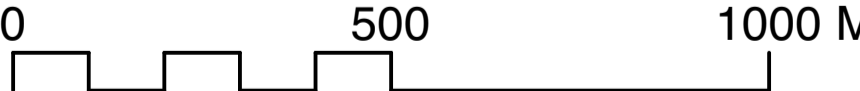
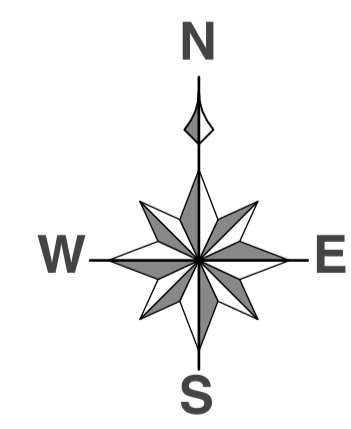
**CENTRAL COAST COUNCIL**  
 Council Community Land  
 Plan of Management 2024  
 Category Mapping

**Map Tile 12**

**NOTES:**  
 1. Addresses are provided for multi-category sites only  
 2. Address shown is for location / identification only, each multi-category site may have one or more addresses  
 3. Where there is a discrepancy between the Land Schedule and the Mapping the Land Schedule shall prevail

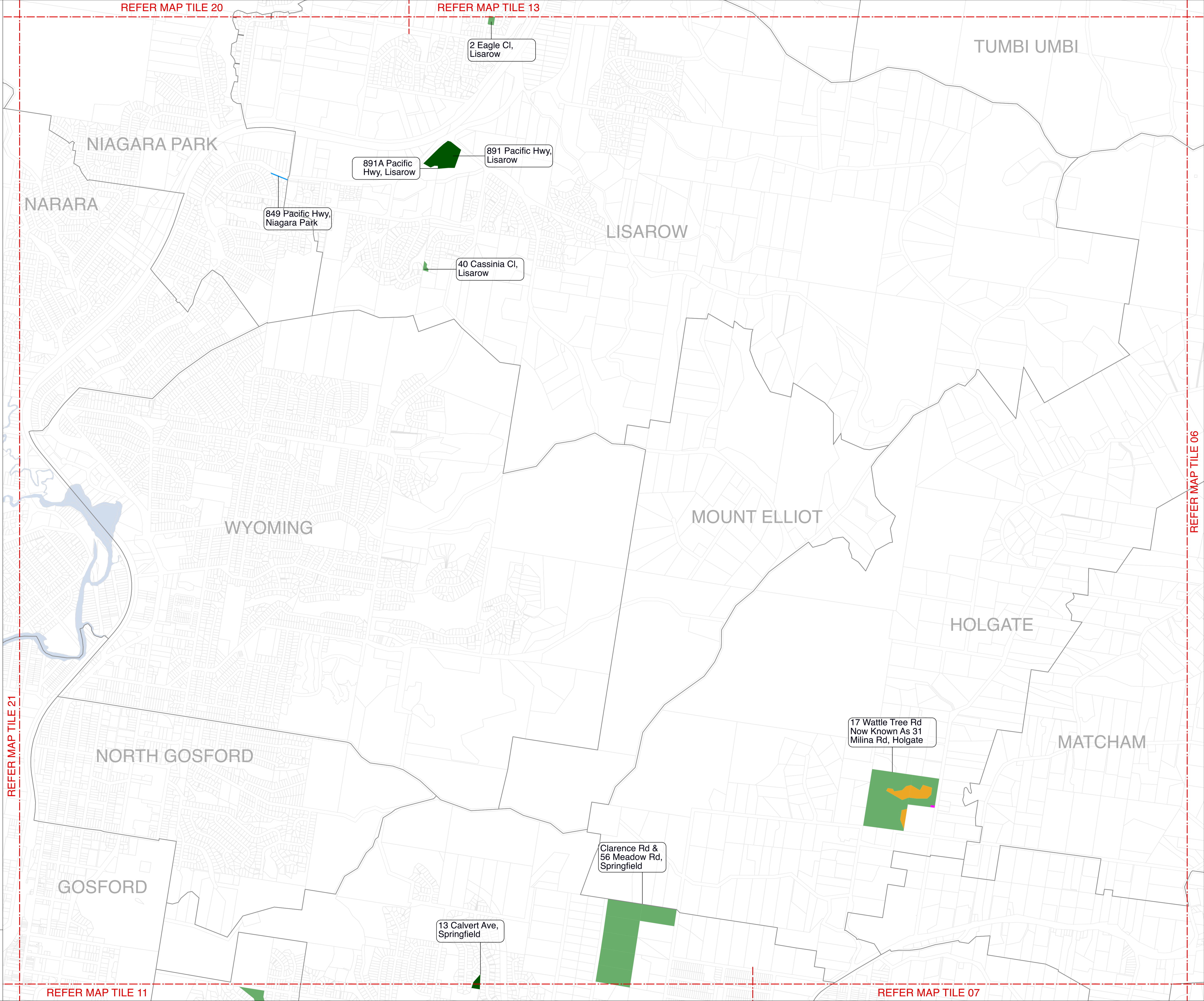
**Land Category**

	Natural Area - Bushland
	Natural Area - Escarpment
	Natural Area - Foreshore
	Natural Area - Watercourse
	Natural Area - Wetland
	Park
	General Community Use
	Sportsground
	Culture significant
	Cadastre
	Suburb



*DISCLAIMER: These maps have been compiled from various sources and the publisher and/or contributors accept no responsibility for any injury, loss or damage arising from the use, error or any omission therein. No part of this map may be reproduced without prior written permission. ©2022 Central Coast Council, All Rights Reserved.*

Date: 24/05/2024  
 Issue: 2  
 Provided for: Central Coast Council  
 Projection: GDA\_1994\_Transverse\_Mercator,  
 GCS\_GDA\_1994



REFER MAP TILE 21

REFER MAP TILE 20

REFER MAP TILE 13

REFER MAP TILE 11

REFER MAP TILE 07

REFER MAP TILE 06


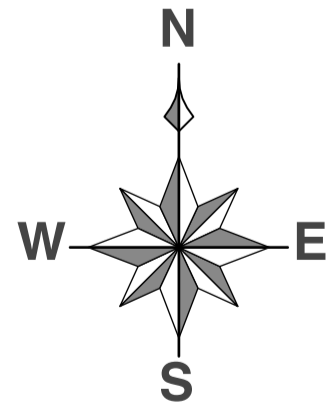


**CENTRAL COAST COUNCIL**  
 Council Community Land  
 Plan of Management 2024  
 Category Mapping

**Map Tile 13**

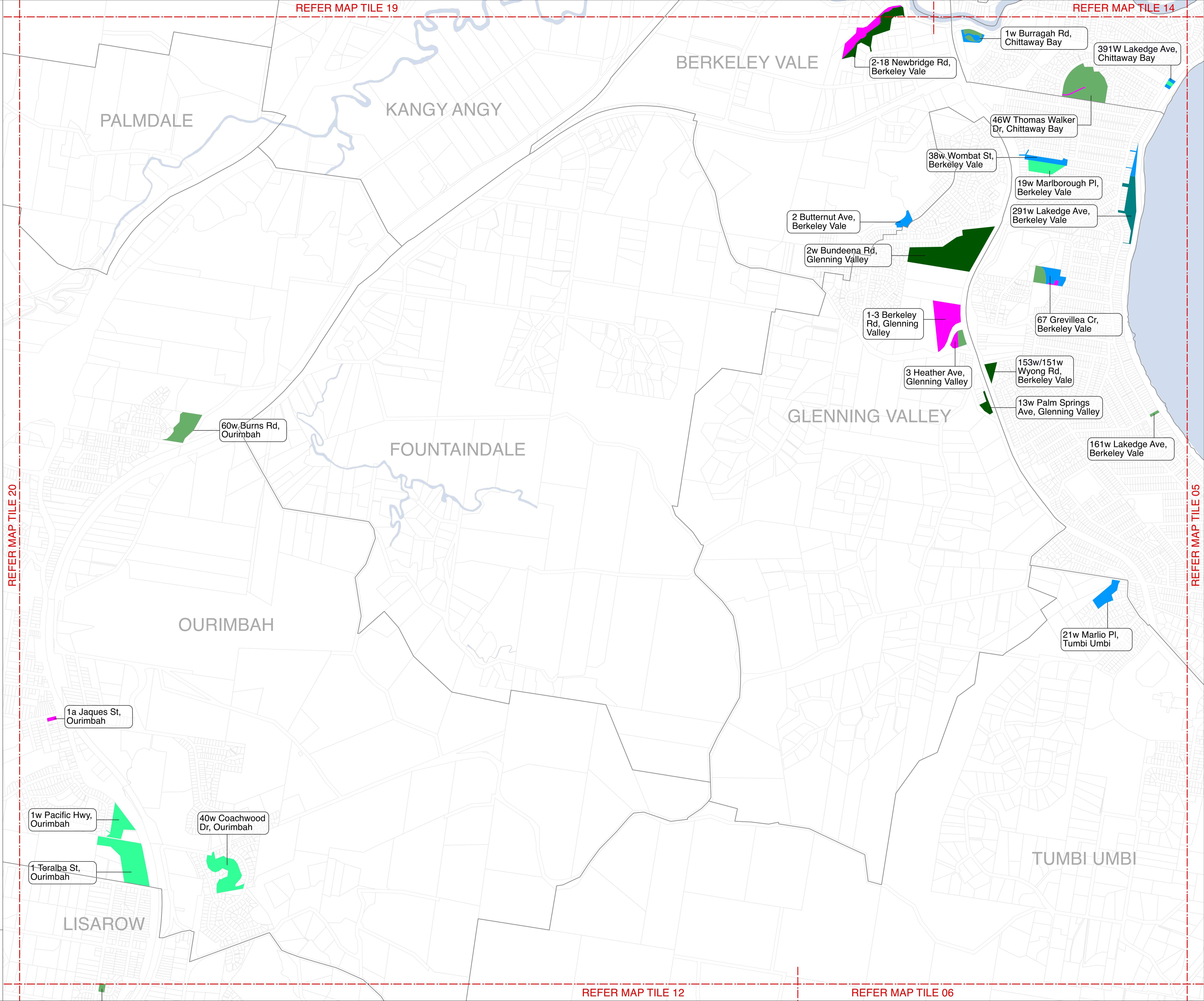
**NOTES:**  
 1. Addresses are provided for multi-category sites only  
 2. Address shown is for location / identification only, each multi-category site may have one or more addresses  
 3. Where there is a discrepancy between the Land Schedule and the Mapping the Land Schedule shall prevail

Land Category	
	Natural Area - Bushland
	Natural Area - Escarpment
	Natural Area - Foreshore
	Natural Area - Watercourse
	Natural Area - Wetland
	Park
	General Community Use
	Sportsground
	Culture significant
	Cadastre
	Suburb



*DISCLAIMER: These maps have been compiled from various sources and the publisher and/or contributors accept no responsibility for any injury, loss or damage arising from the use, error or any omission therein. No part of this map may be reproduced without prior written permission. ©2022 Central Coast Council, All Rights Reserved.*

Date: 24/05/2024  
 Issue: 2  
 Provided for: Central Coast Council  
 Projection: GDA\_1994\_Transverse\_Mercator,  
 GCS\_GDA\_1994



REFER MAP TILE 20

REFER MAP TILE 19

REFER MAP TILE 14

REFER MAP TILE 12

REFER MAP TILE 06

REFER MAP TILE 05

60w Burns Rd, Ourimbah

1a Jaques St, Ourimbah

1w Pacific Hwy, Ourimbah

1 Teralba St, Ourimbah

40w Coachwood Dr, Ourimbah

2 Butternut Ave, Berkeley Vale

2w Bundeena Rd, Glenning Valley

1-3 Berkeley Rd, Glenning Valley

3 Heather Ave, Glenning Valley

38w Wombat St, Berkeley Vale

19w Marlborough Pl, Berkeley Vale

291w Lakedge Ave, Berkeley Vale

67 Grevillea Cr, Berkeley Vale

153w/151w Wyong Rd, Berkeley Vale

13w Palm Springs Ave, Glenning Valley

161w Lakedge Ave, Berkeley Vale

21w Mario Pl, Tumbi Umbi

BERKELEY VALE

PALMDALE

KANGY ANGY

FOUNTAINDALE

OURIMBAH

GLENNING VALLEY

LISAROW

TUMBI UMBI

1w Burragah Rd, Chittaway Bay

391w Lakedge Ave, Chittaway Bay

46w Thomas Walker Dr, Chittaway Bay



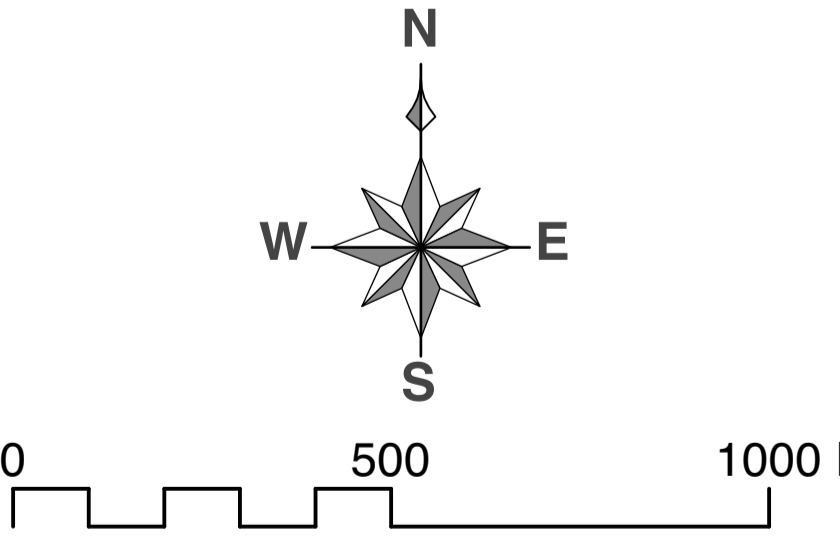
CENTRAL COAST COUNCIL  
 Council Community Land  
 Plan of Management 2024  
 Category Mapping

Map Tile 14

**NOTES:**  
 1. Addresses are provided for multi-category sites only  
 2. Address shown is for location / identification only, each multi-category site may have one or more addresses  
 3. Where there is a discrepancy between the Land Schedule and the Mapping the Land Schedule shall prevail

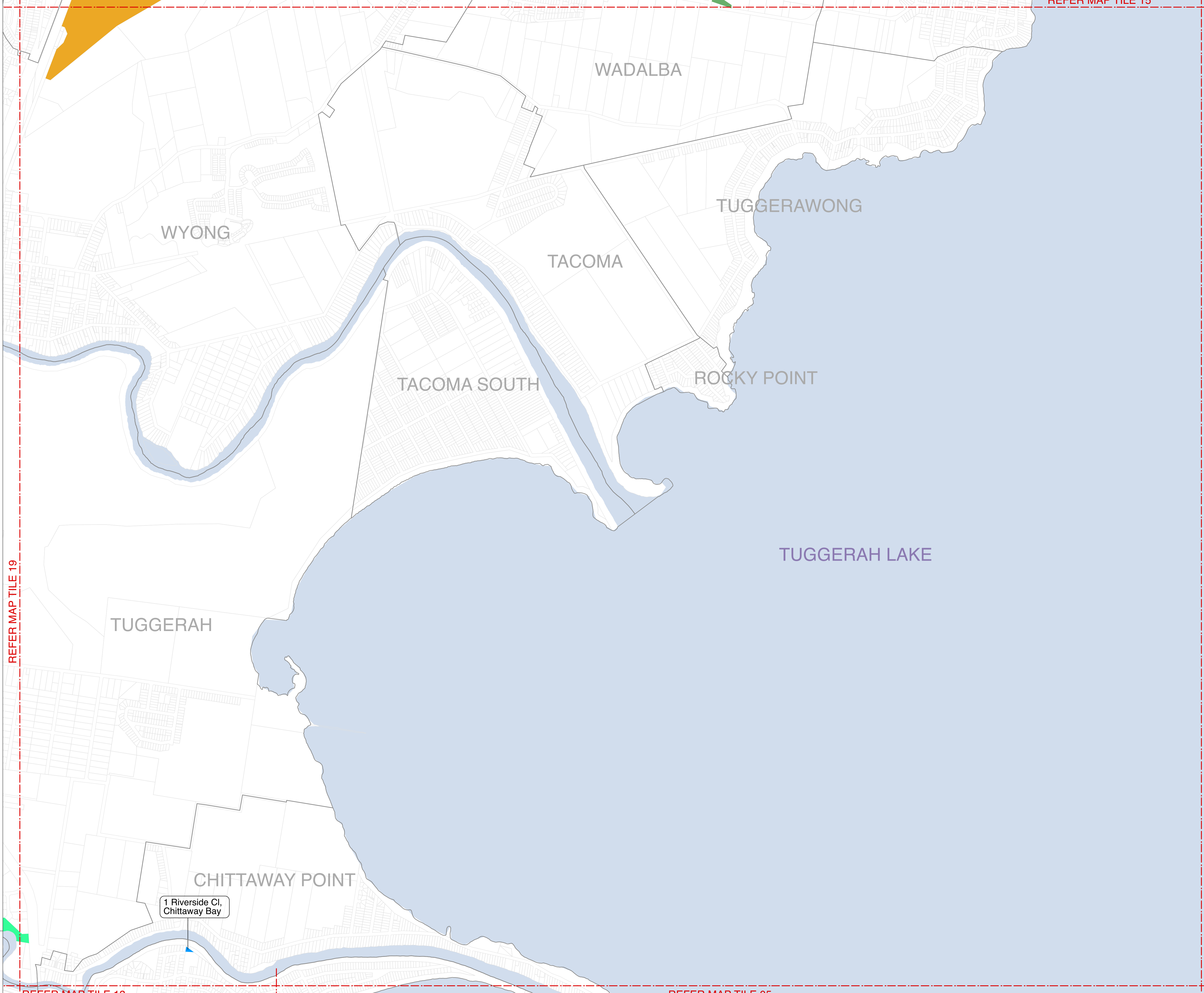
**Land Category**

	Natural Area - Bushland
	Natural Area - Escarpment
	Natural Area - Foreshore
	Natural Area - Watercourse
	Natural Area - Wetland
	Park
	General Community Use
	Sportsground
	Culture significant
	Cadastral
	Suburb



*DISCLAIMER: These maps have been compiled from various sources and the publisher and/or contributors accept no responsibility for any injury, loss or damage arising from the use, error or any omission therein. No part of this map may be reproduced without prior written permission. ©2022 Central Coast Council, All Rights Reserved.*

Date: 24/05/2024  
 Issue: 2  
 Provided for: Central Coast Council  
 Projection: GDA\_1994\_Transverse\_Mercator,  
 GCS\_GDA\_1994



REFER MAP TILE 19

REFER MAP TILE 15

REFER MAP TILE 13

REFER MAP TILE 05

REFER MAP TILE 04



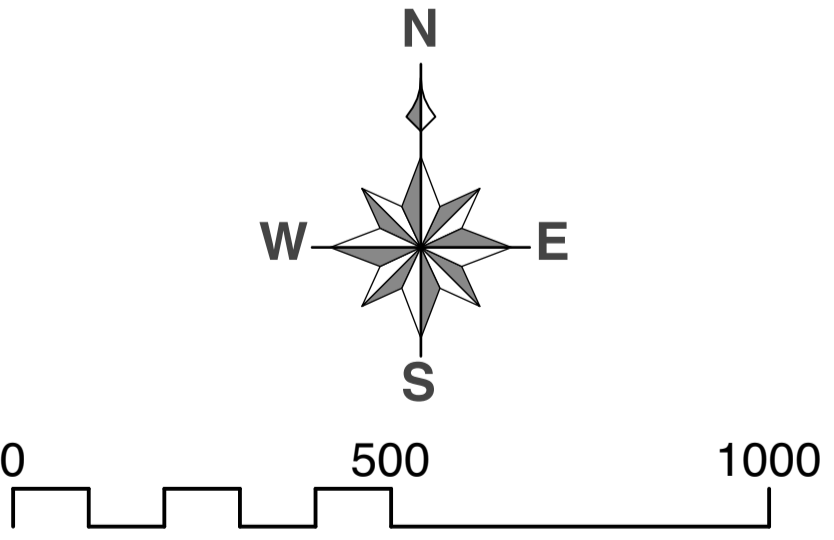
**CENTRAL COAST COUNCIL**  
 Council Community Land  
 Plan of Management 2024  
 Category Mapping

**Map Tile 15**

**NOTES:**  
 1. Addresses are provided for multi-category sites only  
 2. Address shown is for location / identification only, each multi-category site may have one or more addresses  
 3. Where there is a discrepancy between the Land Schedule and the Mapping the Land Schedule shall prevail

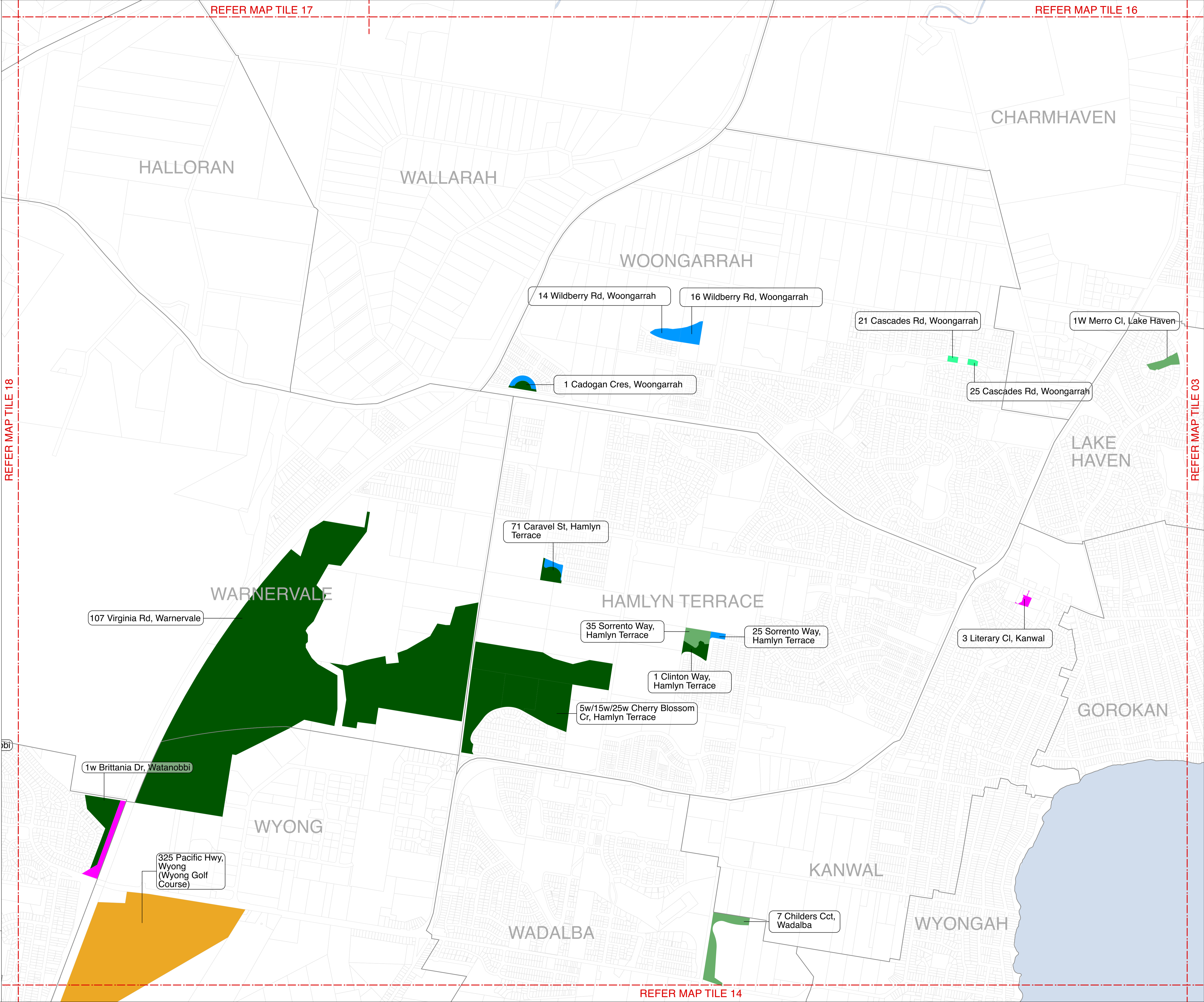
**Land Category**

	Natural Area - Bushland
	Natural Area - Escarpment
	Natural Area - Foreshore
	Natural Area - Watercourse
	Natural Area - Wetland
	Park
	General Community Use
	Sportsground
	Culture significant
	Cadastral
	Suburb



*DISCLAIMER: These maps have been compiled from various sources and the publisher and/or contributors accept no responsibility for any injury, loss or damage arising from the use, error or any omission therein. No part of this map may be reproduced without prior written permission. ©2022 Central Coast Council, All Rights Reserved.*

Date: 24/05/2024  
 Issue: 2  
 Provided for: Central Coast Council  
 Projection: GDA\_1994\_Transverse\_Mercator,  
 GCS\_GDA\_1994



REFER MAP TILE 17

REFER MAP TILE 16

REFER MAP TILE 18

REFER MAP TILE 03

REFER MAP TILE 14





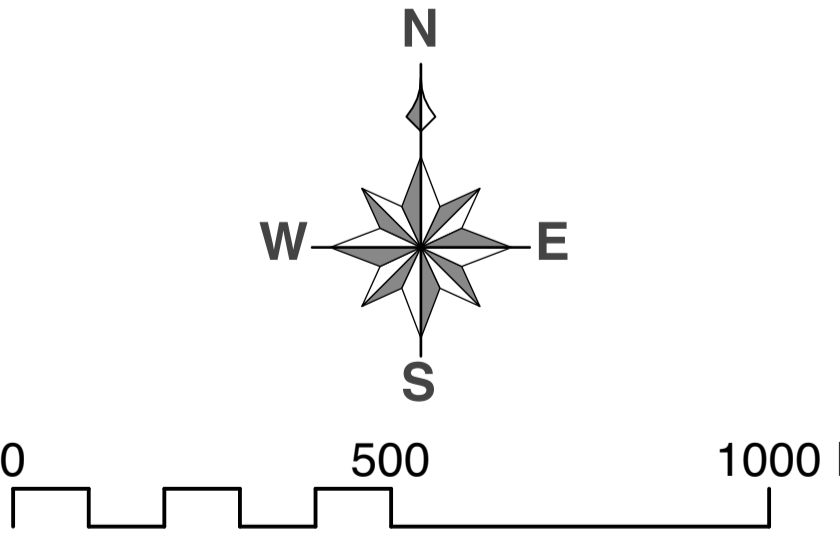
CENTRAL COAST COUNCIL  
 Council Community Land  
 Plan of Management 2024  
 Category Mapping

Map Tile 16

**NOTES:**  
 1. Addresses are provided for multi-category sites only  
 2. Address shown is for location / identification only, each multi-category site may have one or more addresses  
 3. Where there is a discrepancy between the Land Schedule and the Mapping the Land Schedule shall prevail

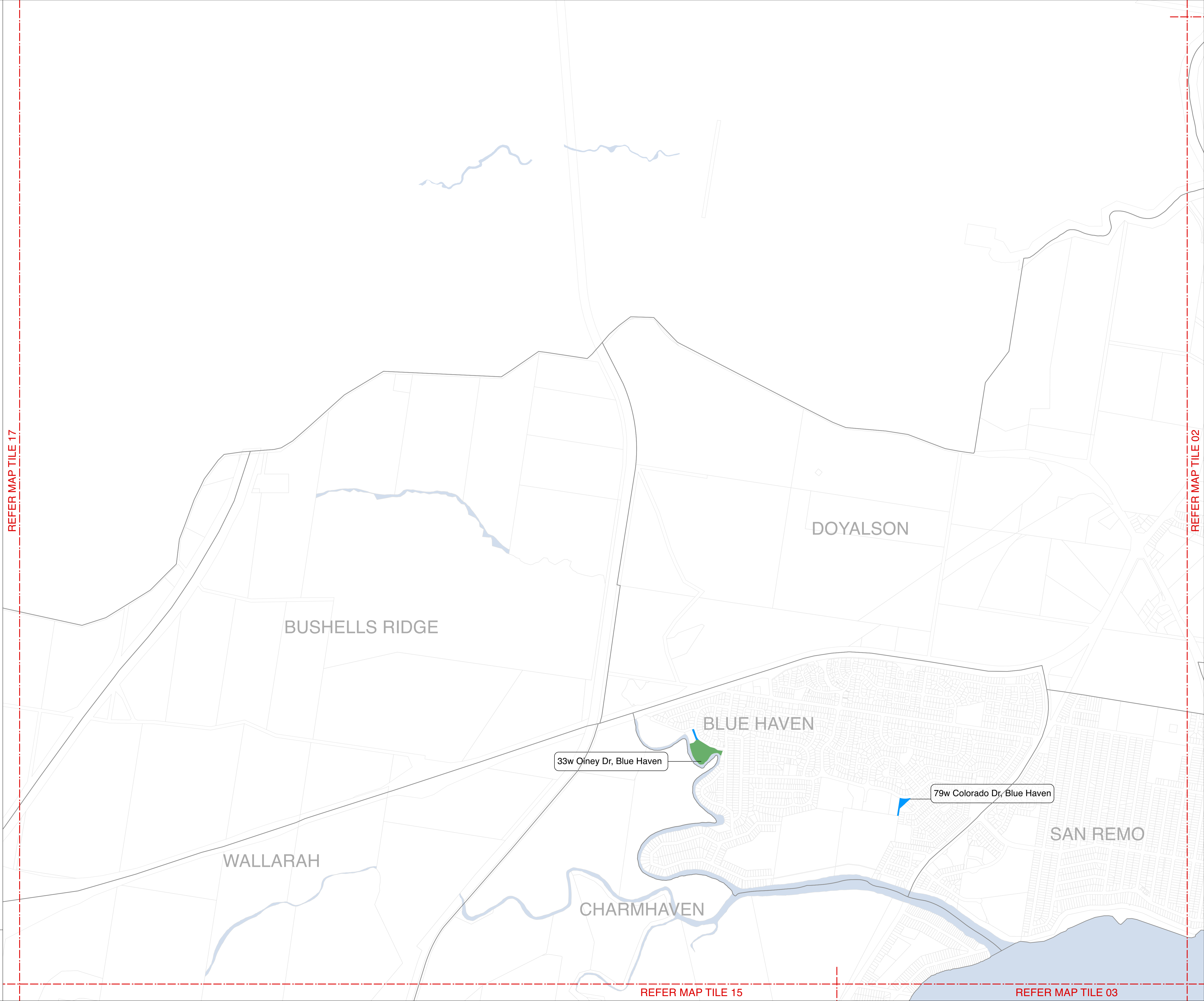
**Land Category**

	Natural Area - Bushland
	Natural Area - Escarpment
	Natural Area - Foreshore
	Natural Area - Watercourse
	Natural Area - Wetland
	Park
	General Community Use
	Sportsground
	Culture significant
	Cadastral
	Suburb



*DISCLAIMER: These maps have been compiled from various sources and the publisher and/or contributors accept no responsibility for any injury, loss or damage arising from the use, error or any omission therein. No part of this map may be reproduced without prior written permission. ©2022 Central Coast Council, All Rights Reserved.*

Date: 24/05/2024  
 Issue: 2  
 Provided for: Central Coast Council  
 Projection: GDA\_1994\_Transverse\_Mercator,  
 GCS\_GDA\_1994



REFER MAP TILE 17

REFER MAP TILE 02

REFER MAP TILE 15

REFER MAP TILE 03



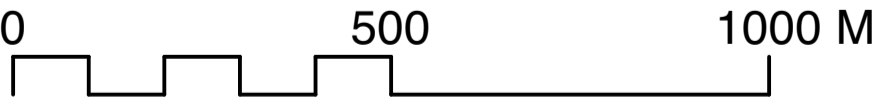
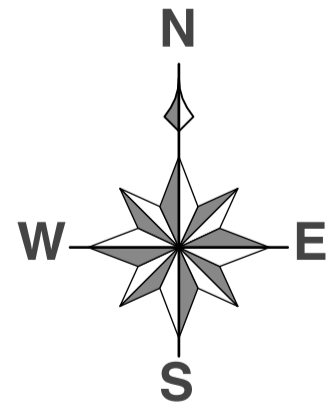
CENTRAL COAST COUNCIL  
 Council Community Land  
 Plan of Management 2024  
 Category Mapping

Map Tile 17

**NOTES:**  
 1. Addresses are provided for multi-category sites only  
 2. Address shown is for location / identification only, each multi-category site may have one or more addresses  
 3. Where there is a discrepancy between the Land Schedule and the Mapping the Land Schedule shall prevail

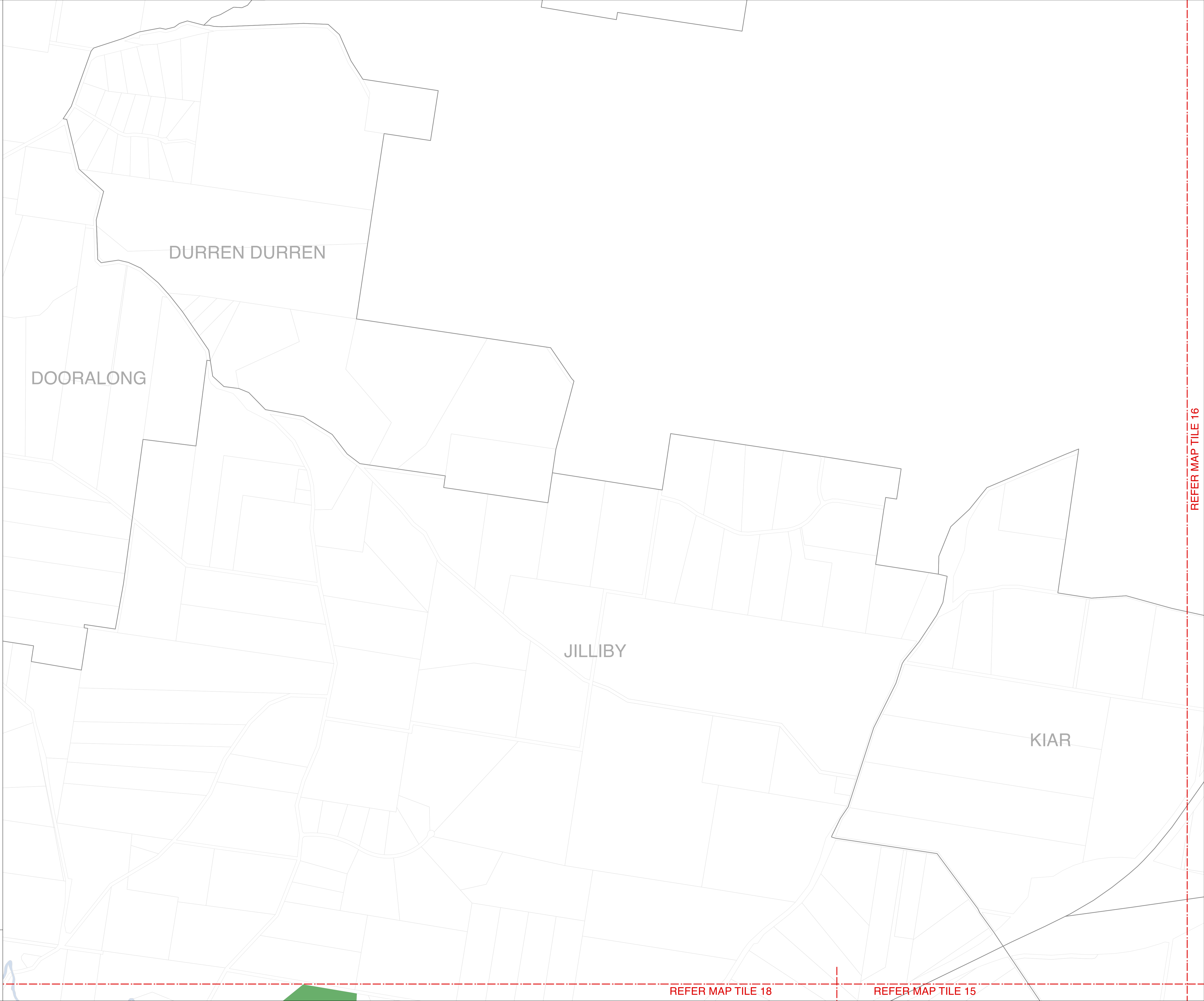
**Land Category**

	Natural Area - Bushland
	Natural Area - Escarpment
	Natural Area - Foreshore
	Natural Area - Watercourse
	Natural Area - Wetland
	Park
	General Community Use
	Sportsground
	Culture significant
	Cadastre
	Suburb



*DISCLAIMER: These maps have been compiled from various sources and the publisher and/or contributors accept no responsibility for any injury, loss or damage arising from the use, error or any omission therein. No part of this map may be reproduced without prior written permission. ©2022 Central Coast Council, All Rights Reserved.*

Date: 24/05/2024  
 Issue: 2  
 Provided for: Central Coast Council  
 Projection: GDA\_1994\_Transverse\_Mercator,  
 GCS\_GDA\_1994





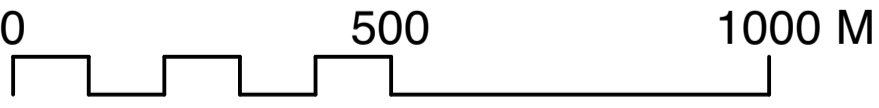
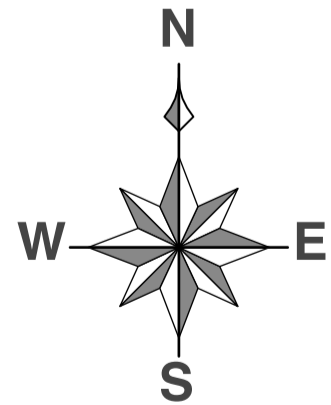
CENTRAL COAST COUNCIL  
Council Community Land  
Plan of Management 2024  
Category Mapping

Map Tile 18

- NOTES:**
1. Addresses are provided for multi-category sites only
  2. Address shown is for location / identification only, each multi-category site may have one or more addresses
  3. Where there is a discrepancy between the Land Schedule and the Mapping the Land Schedule shall prevail

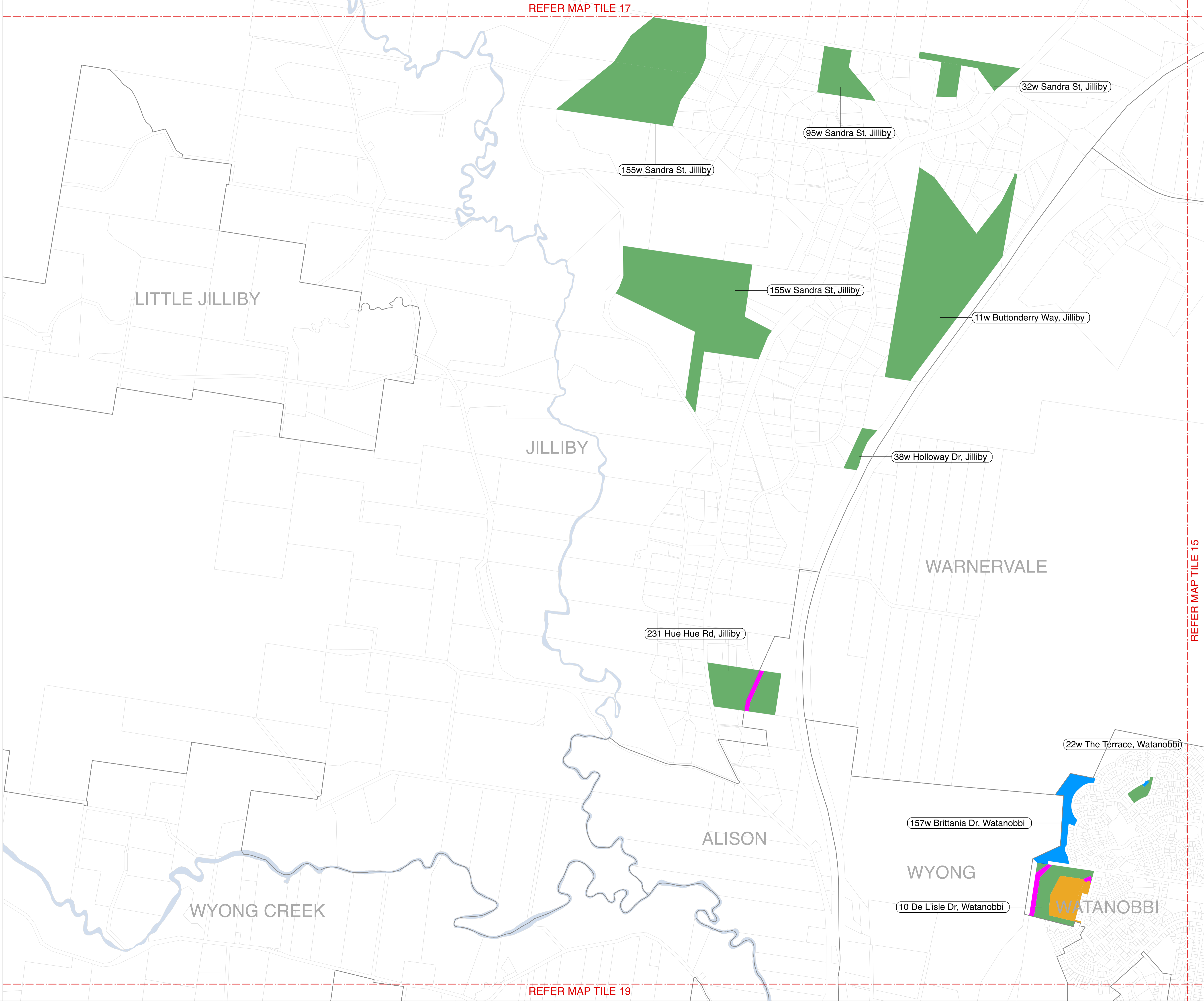
**Land Category**

	Natural Area - Bushland
	Natural Area - Escarpment
	Natural Area - Foreshore
	Natural Area - Watercourse
	Natural Area - Wetland
	Park
	General Community Use
	Sportsground
	Culture significant
	Cadastre
	Suburb



*DISCLAIMER: These maps have been compiled from various sources and the publisher and/or contributors accept no responsibility for any injury, loss or damage arising from the use, error or any omission therein. No part of this map may be reproduced without prior written permission. ©2022 Central Coast Council, All Rights Reserved.*

Date: 24/05/2024  
Issue: 2  
Provided for: Central Coast Council  
Projection: GDA\_1994\_Transverse\_Mercator,  
GCS\_GDA\_1994



REFER MAP TILE 17

REFER MAP TILE 19

REFER MAP TILE 15



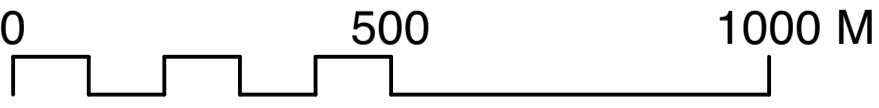
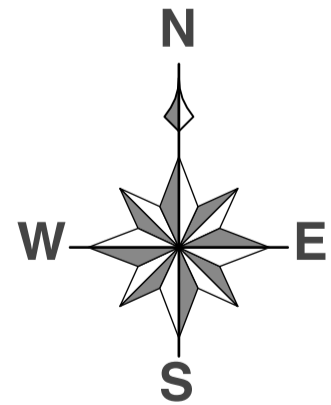
CENTRAL COAST COUNCIL  
 Council Community Land  
 Plan of Management 2024  
 Category Mapping

Map Tile 19

**NOTES:**  
 1. Addresses are provided for multi-category sites only  
 2. Address shown is for location / identification only, each multi-category site may have one or more addresses  
 3. Where there is a discrepancy between the Land Schedule and the Mapping the Land Schedule shall prevail

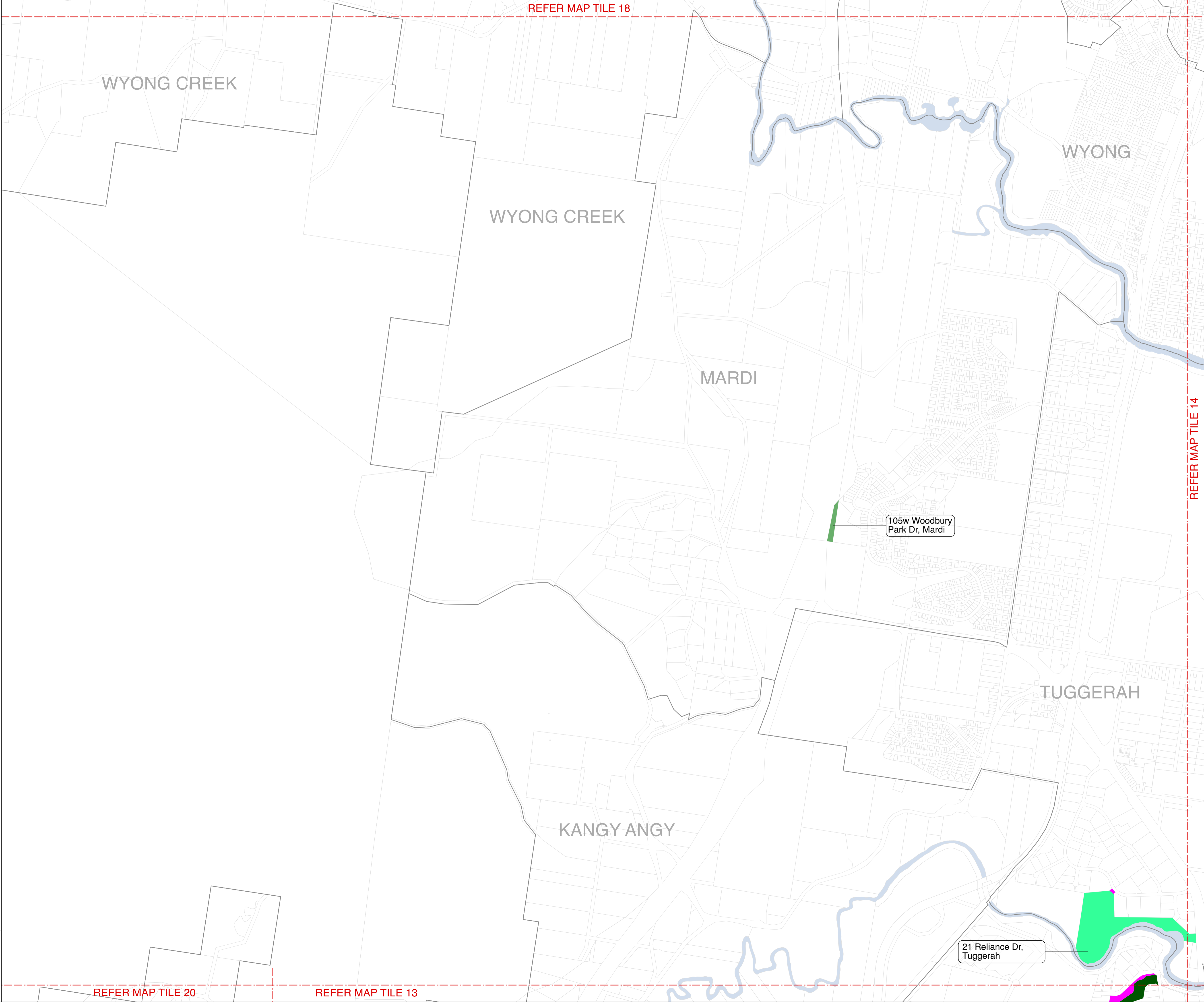
**Land Category**

	Natural Area - Bushland
	Natural Area - Escarpment
	Natural Area - Foreshore
	Natural Area - Watercourse
	Natural Area - Wetland
	Park
	General Community Use
	Sportsground
	Culture significant
	Cadastre
	Suburb



*DISCLAIMER: These maps have been compiled from various sources and the publisher and/or contributors accept no responsibility for any injury, loss or damage arising from the use, error or any omission therein. No part of this map may be reproduced without prior written permission. ©2022 Central Coast Council, All Rights Reserved.*

Date: 24/05/2024  
 Issue: 2  
 Provided for: Central Coast Council  
 Projection: GDA\_1994\_Transverse\_Mercator,  
 GCS\_GDA\_1994



21 Reliance Dr,  
 Tuggerah

REFER MAP TILE 20

REFER MAP TILE 13

REFER MAP TILE 18

REFER MAP TILE 14



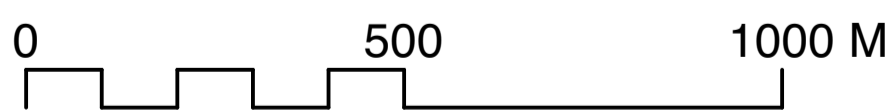
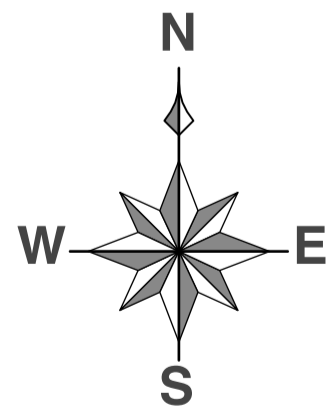
CENTRAL COAST COUNCIL  
 Council Community Land  
 Plan of Management 2024  
 Category Mapping

Map Tile 20

**NOTES:**  
 1. Addresses are provided for multi-category sites only  
 2. Address shown is for location / identification only, each multi-category site may have one or more addresses  
 3. Where there is a discrepancy between the Land Schedule and the Mapping the Land Schedule shall prevail

Land Category

- Natural Area - Bushland
- Natural Area - Escarpment
- Natural Area - Foreshore
- Natural Area - Watercourse
- Natural Area - Wetland
- Park
- General Community Use
- Sportsground
- Culture significant
- Cadastre
- Suburb



*DISCLAIMER: These maps have been compiled from various sources and the publisher and/or contributors accept no responsibility for any injury, loss or damage arising from the use, error or any omission therein. No part of this map may be reproduced without prior written permission. ©2022 Central Coast Council, All Rights Reserved.*

Date: 24/05/2024  
 Issue: 2  
 Provided for: Central Coast Council  
 Projection: GDA\_1994\_Transverse\_Mercator,  
 GCS\_GDA\_1994



REFER MAP TILE 19

PALMDALE

PALM GROVE

OURIMBAH

SOMERSBY

NIAGARA PARK

REFER MAP TILE 21

REFER MAP TILE 12

REFER MAP TILE 13



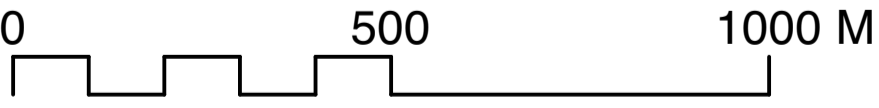
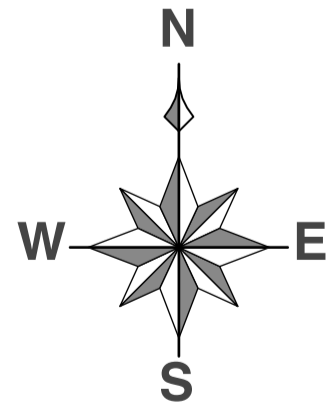
CENTRAL COAST COUNCIL  
 Council Community Land  
 Plan of Management 2024  
 Category Mapping

Map Tile 21

**NOTES:**  
 1. Addresses are provided for multi-category sites only  
 2. Address shown is for location / identification only, each multi-category site may have one or more addresses  
 3. Where there is a discrepancy between the Land Schedule and the Mapping the Land Schedule shall prevail

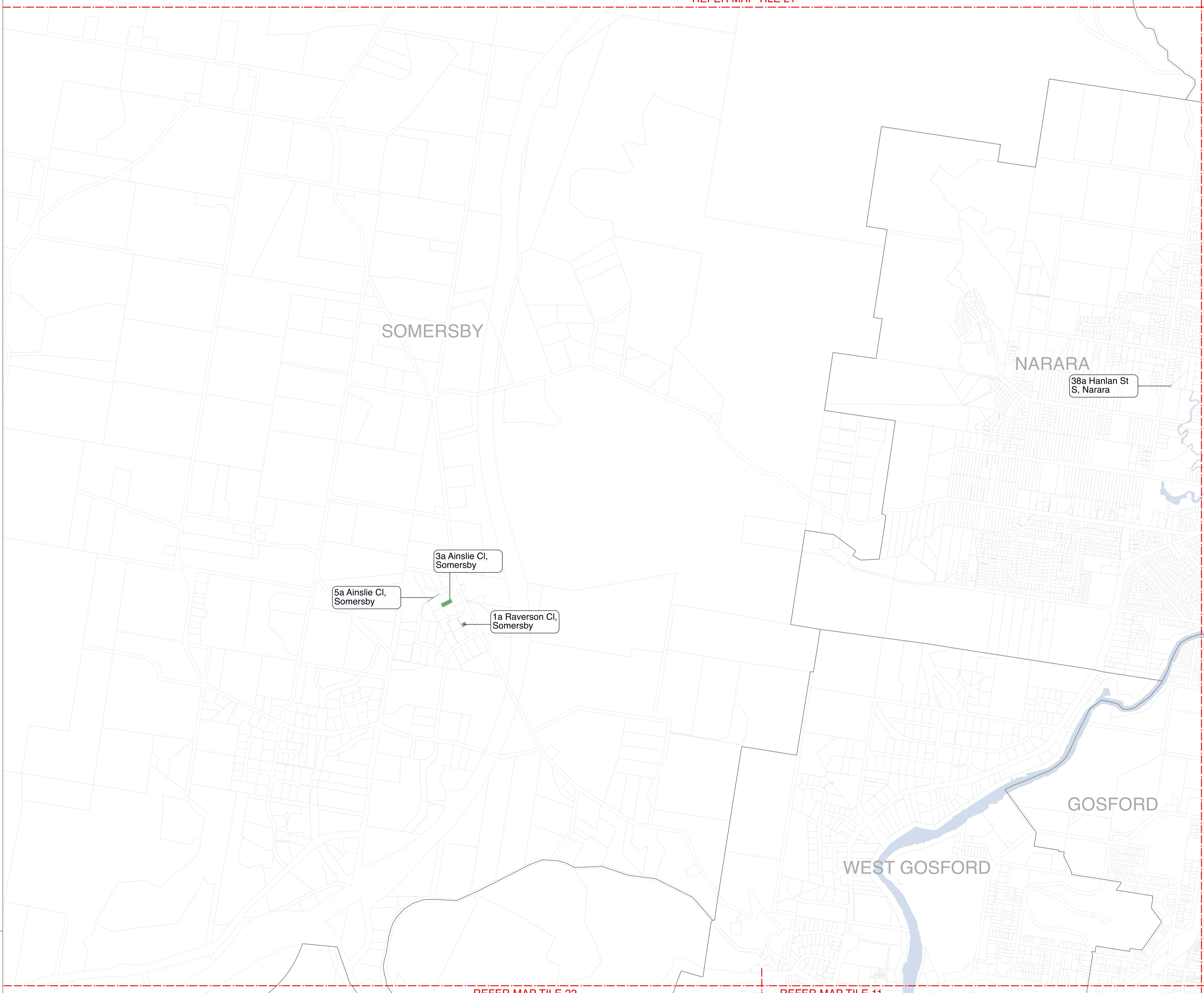
**Land Category**

	Natural Area - Bushland
	Natural Area - Escarpment
	Natural Area - Foreshore
	Natural Area - Watercourse
	Natural Area - Wetland
	Park
	General Community Use
	Sportsground
	Culture significant
	Cadastre
	Suburb



*DISCLAIMER: These maps have been compiled from various sources and the publisher and/or contributors accept no responsibility for any injury, loss or damage arising from the use, error or any omission therein. No part of this map may be reproduced without prior written permission. ©2022 Central Coast Council, All Rights Reserved.*

Date: 24/05/2024  
 Issue: 2  
 Provided for: Central Coast Council  
 Projection: GDA\_1994\_Transverse\_Mercator,  
 GCS\_GDA\_1994



REFER MAP TILE 21

REFER MAP TILE 22

REFER MAP TILE 11

REFER MAP TILE 12



REFER MAP TILE 21

# CENTRAL COAST COUNCIL Council Community Land Plan of Management 2024 Category Mapping

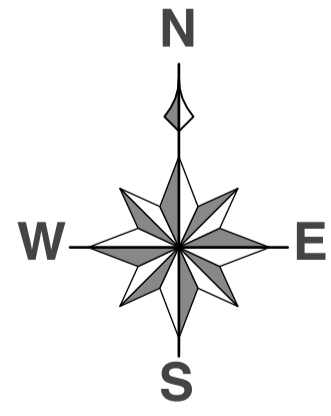
## Map Tile 22

**NOTES:**

1. Addresses are provided for multi-category sites only
2. Address shown is for location / identification only, each multi-category site may have one or more addresses
3. Where there is a discrepancy between the Land Schedule and the Mapping the Land Schedule shall prevail

**Land Category**

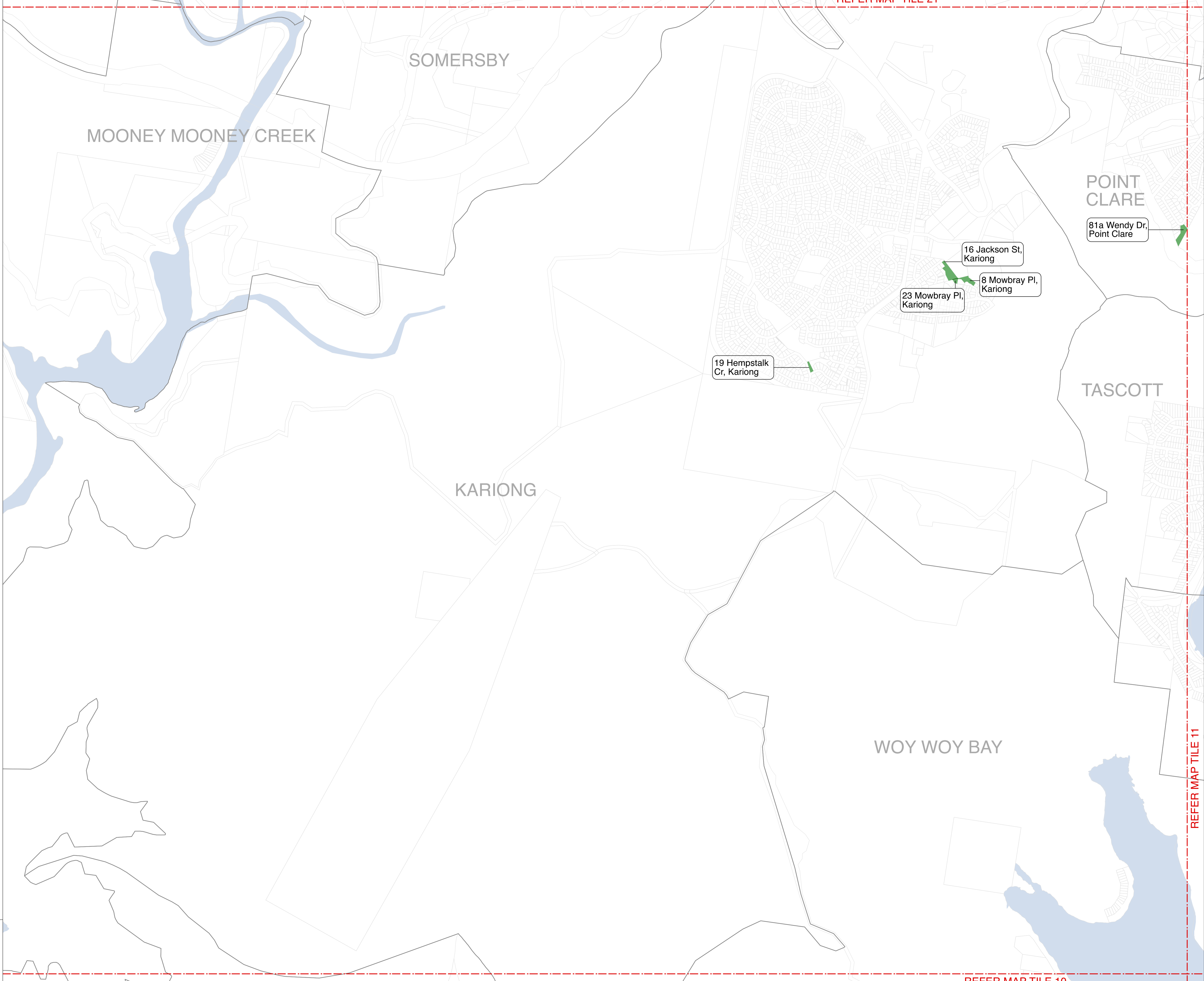
	Natural Area - Bushland
	Natural Area - Escarpment
	Natural Area - Foreshore
	Natural Area - Watercourse
	Natural Area - Wetland
	Park
	General Community Use
	Sportsground
	Culture significant
	Cadastre
	Suburb



0 500 1000 M

*DISCLAIMER: These maps have been compiled from various sources and the publisher and/or contributors accept no responsibility for any injury, loss or damage arising from the use, error or any omission therein. No part of this map may be reproduced without prior written permission. ©2022 Central Coast Council, All Rights Reserved.*

Date: 24/05/2024  
Issue: 2  
Provided for: Central Coast Council  
Projection: GDA\_1994\_Transverse\_Mercator,  
GCS\_GDA\_1994



REFER MAP TILE 10

REFER MAP TILE 11



CENTRAL COAST COUNCIL  
 Council Community Land  
 Plan of Management 2024  
 Category Mapping

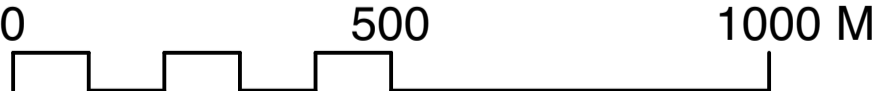
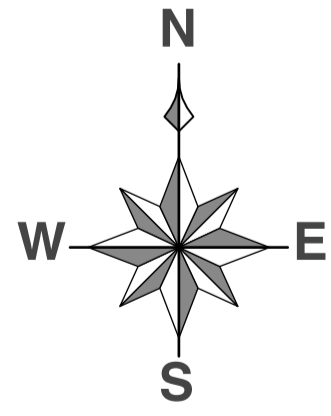
**Map Tile 23**

**NOTES:**  
 1. Addresses are provided for multi-category sites only  
 2. Address shown is for location / identification only, each multi-category site may have one or more addresses  
 3. Where there is a discrepancy between the Land Schedule and the Mapping the Land Schedule shall prevail

**Land Category**

	Natural Area - Bushland
	Natural Area - Escarpment
	Natural Area - Foreshore
	Natural Area - Watercourse
	Natural Area - Wetland
	Park
	General Community Use
	Sportsground
	Culture significant
	Cadastre
	Suburb

REFER MAP TILE 24



*DISCLAIMER: These maps have been compiled from various sources and the publisher and/or contributors accept no responsibility for any injury, loss or damage arising from the use, error or any omission therein. No part of this map may be reproduced without prior written permission. ©2022 Central Coast Council, All Rights Reserved.*

Date: 24/05/2024  
 Issue: 2  
 Provided for: Central Coast Council  
 Projection: GDA\_1994\_Transverse\_Mercator,  
 GCS\_GDA\_1994






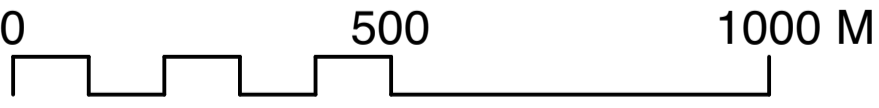
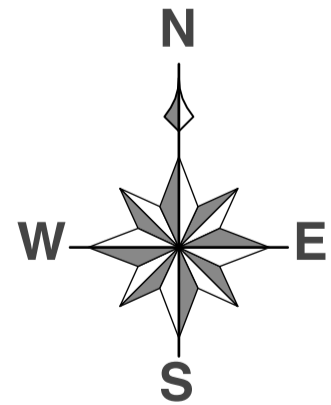
CENTRAL COAST COUNCIL  
 Council Community Land  
 Plan of Management 2024  
 Category Mapping

**Map Tile 24**

**NOTES:**  
 1. Addresses are provided for multi-category sites only  
 2. Address shown is for location / identification only, each multi-category site may have one or more addresses  
 3. Where there is a discrepancy between the Land Schedule and the Mapping the Land Schedule shall prevail

**Land Category**

	Natural Area - Bushland
	Natural Area - Escarpment
	Natural Area - Foreshore
	Natural Area - Watercourse
	Natural Area - Wetland
	Park
	General Community Use
	Sportsground
	Culture significant
	Cadastre
	Suburb



*DISCLAIMER: These maps have been compiled from various sources and the publisher and/or contributors accept no responsibility for any injury, loss or damage arising from the use, error or any omission therein. No part of this map may be reproduced without prior written permission. ©2022 Central Coast Council, All Rights Reserved.*

Date: 24/05/2024  
 Issue: 2  
 Provided for: Central Coast Council  
 Projection: GDA\_1994\_Transverse\_Mercator,  
 GCS\_GDA\_1994



REFER MAP TILE 23



CENTRAL COAST COUNCIL  
 Council Community Land  
 Plan of Management 2024  
 Category Mapping

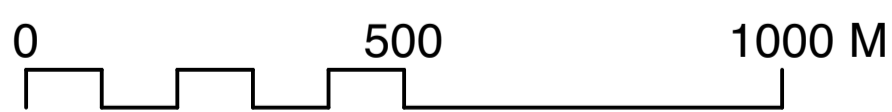
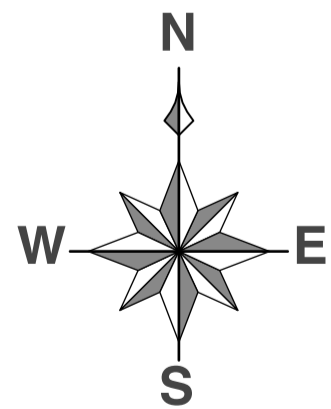
Map Tile 25

REFER MAP TILE 26

- NOTES:**
1. Addresses are provided for multi-category sites only
  2. Address shown is for location / identification only, each multi-category site may have one or more addresses
  3. Where there is a discrepancy between the Land Schedule and the Mapping the Land Schedule shall prevail

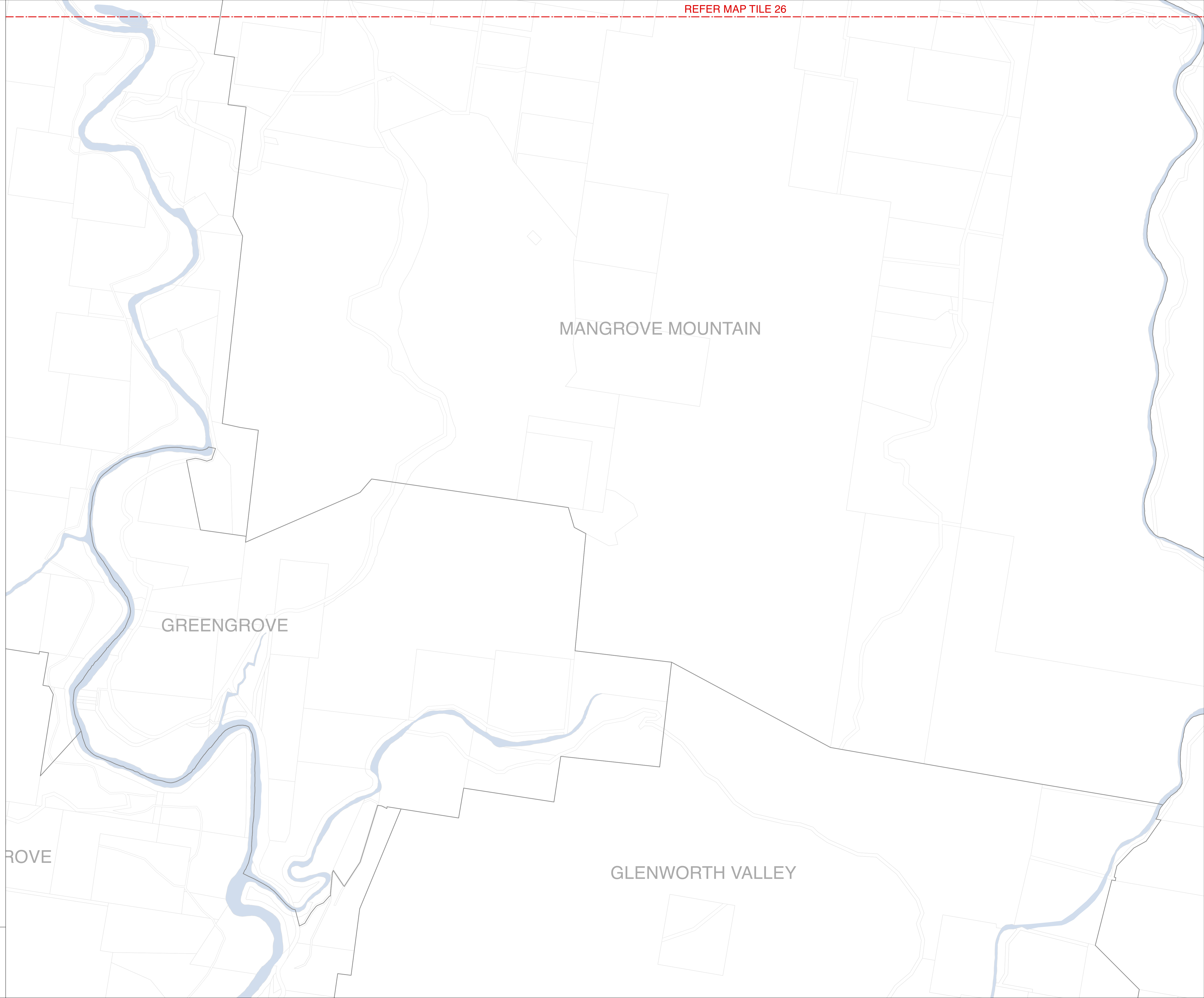
**Land Category**

-  Natural Area - Bushland
-  Natural Area - Escarpment
-  Natural Area - Foreshore
-  Natural Area - Watercourse
-  Natural Area - Wetland
-  Park
-  General Community Use
-  Sportsground
-  Culture significant
-  Cadastre
-  Suburb



*DISCLAIMER: These maps have been compiled from various sources and the publisher and/or contributors accept no responsibility for any injury, loss or damage arising from the use, error or any omission therein. No part of this map may be reproduced without prior written permission. ©2022 Central Coast Council, All Rights Reserved.*

Date: 24/05/2024  
 Issue: 2  
 Provided for: Central Coast Council  
 Projection: GDA\_1994\_Transverse\_Mercator,  
 GCS\_GDA\_1994





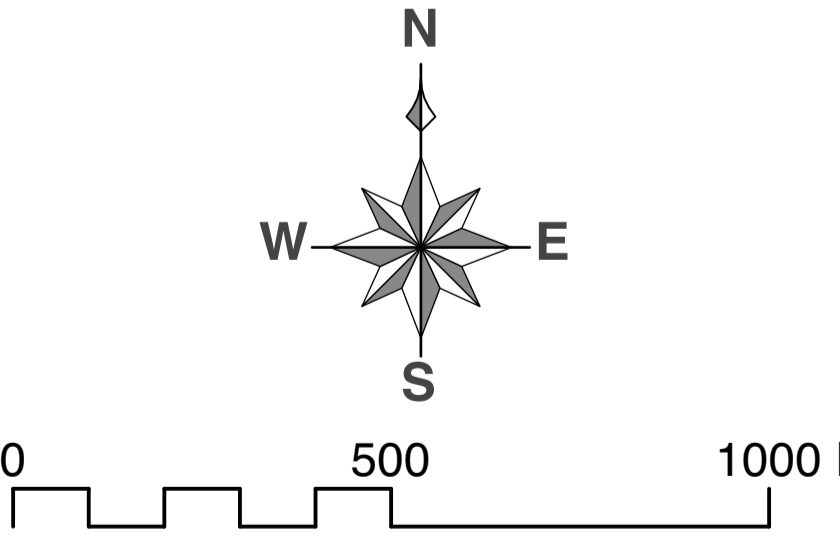
**CENTRAL COAST COUNCIL**  
 Council Community Land  
 Plan of Management 2024  
 Category Mapping

**Map Tile 26**

**NOTES:**  
 1. Addresses are provided for multi-category sites only  
 2. Address shown is for location / identification only, each multi-category site may have one or more addresses  
 3. Where there is a discrepancy between the Land Schedule and the Mapping the Land Schedule shall prevail

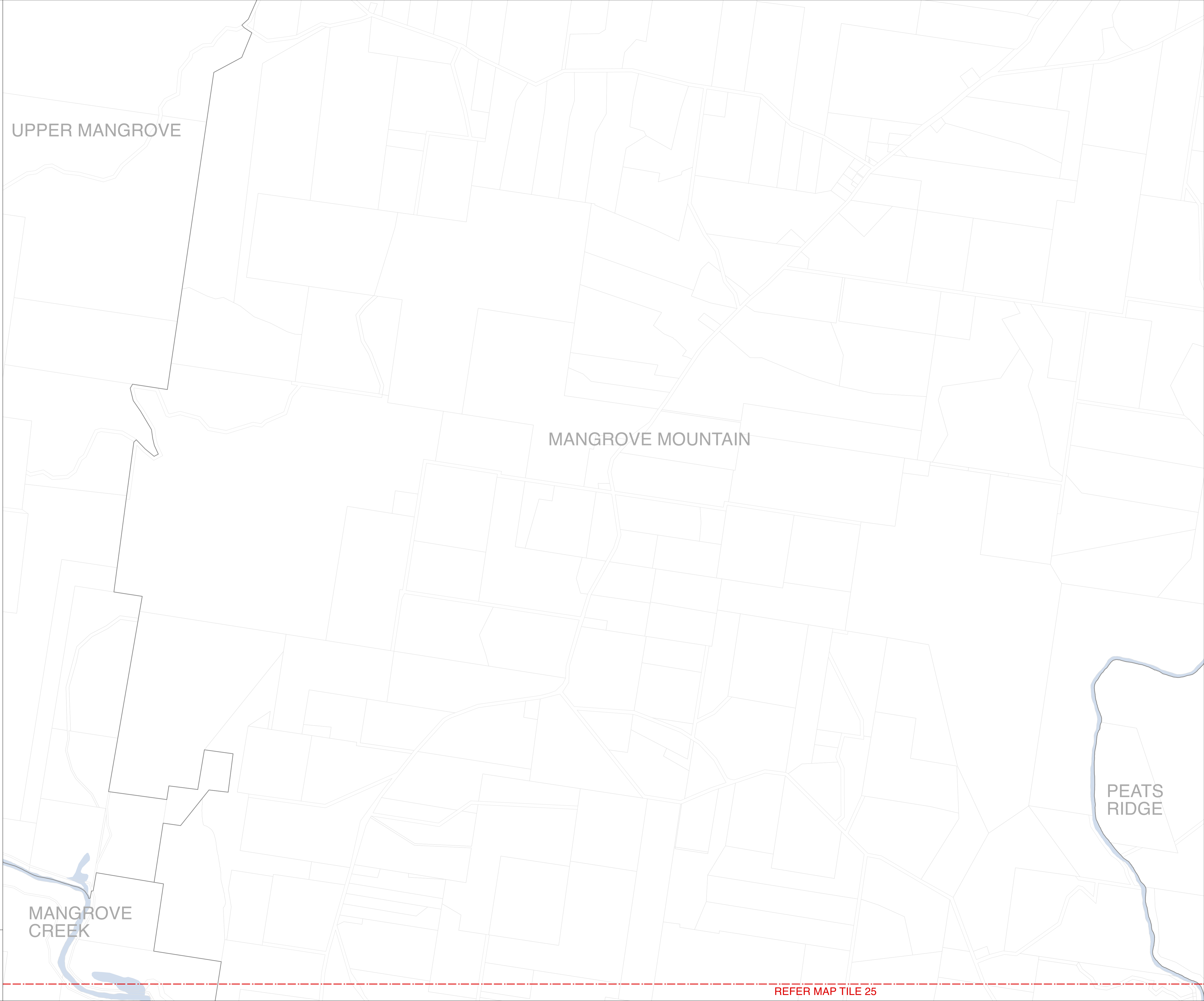
**Land Category**

	Natural Area - Bushland
	Natural Area - Escarpment
	Natural Area - Foreshore
	Natural Area - Watercourse
	Natural Area - Wetland
	Park
	General Community Use
	Sportsground
	Culture significant
	Cadastre
	Suburb



*DISCLAIMER: These maps have been compiled from various sources and the publisher and/or contributors accept no responsibility for any injury, loss or damage arising from the use, error or any omission therein. No part of this map may be reproduced without prior written permission. ©2022 Central Coast Council, All Rights Reserved.*

Date: 24/05/2024  
 Issue: 2  
 Provided for: Central Coast Council  
 Projection: GDA\_1994\_Transverse\_Mercator,  
 GCS\_GDA\_1994



REFER MAP TILE 25

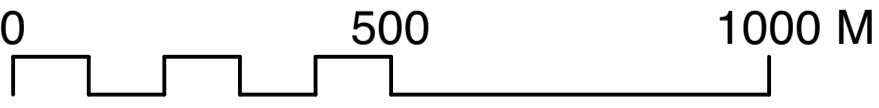
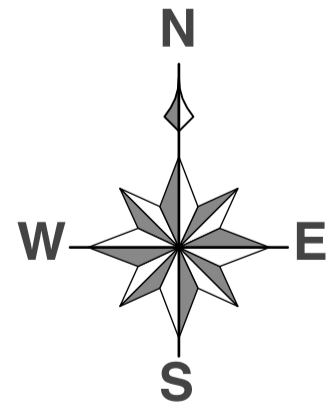


CENTRAL COAST COUNCIL  
 Council Community Land  
 Plan of Management 2024  
 Category Mapping

**Map Tile 27**

**NOTES:**  
 1. Addresses are provided for multi-category sites only  
 2. Address shown is for location / identification only, each multi-category site may have one or more addresses  
 3. Where there is a discrepancy between the Land Schedule and the Mapping the Land Schedule shall prevail

- Land Category**
- Natural Area - Bushland
  - Natural Area - Escarpment
  - Natural Area - Foreshore
  - Natural Area - Watercourse
  - Natural Area - Wetland
  - Park
  - General Community Use
  - Sportsground
  - Culture significant
  - Cadastre
  - Suburb



*DISCLAIMER: These maps have been compiled from various sources and the publisher and/or contributors accept no responsibility for any injury, loss or damage arising from the use, error or any omission therein. No part of this map may be reproduced without prior written permission. ©2022 Central Coast Council, All Rights Reserved.*

Date: 24/05/2024  
 Issue: 2  
 Provided for: Central Coast Council  
 Projection: GDA\_1994\_Transverse\_Mercator,  
 GCS\_GDA\_1994




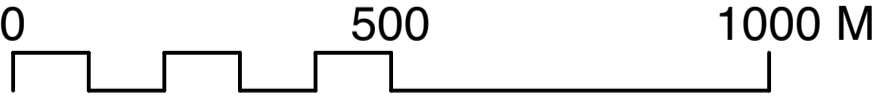
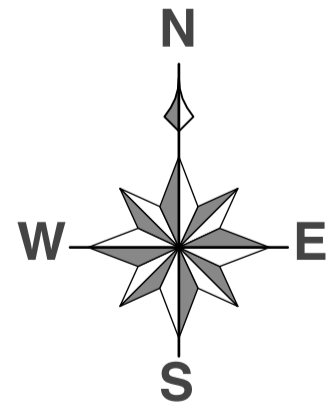


**CENTRAL COAST COUNCIL**  
 Council Community Land  
 Plan of Management 2024  
 Category Mapping

**Map Tile 28**

**NOTES:**  
 1. Addresses are provided for multi-category sites only  
 2. Address shown is for location / identification only, each multi-category site may have one or more addresses  
 3. Where there is a discrepancy between the Land Schedule and the Mapping the Land Schedule shall prevail

- Land Category**
-  Natural Area - Bushland
  -  Natural Area - Escarpment
  -  Natural Area - Foreshore
  -  Natural Area - Watercourse
  -  Natural Area - Wetland
  -  Park
  -  General Community Use
  -  Sportsground
  -  Culture significant
  -  Cadastre
  -  Suburb



*DISCLAIMER: These maps have been compiled from various sources and the publisher and/or contributors accept no responsibility for any injury, loss or damage arising from the use, error or any omission therein. No part of this map may be reproduced without prior written permission. ©2022 Central Coast Council, All Rights Reserved.*

Date: 24/05/2024  
 Issue: 2  
 Provided for: Central Coast Council  
 Projection: GDA\_1994\_Transverse\_Mercator,  
 GCS\_GDA\_1994

